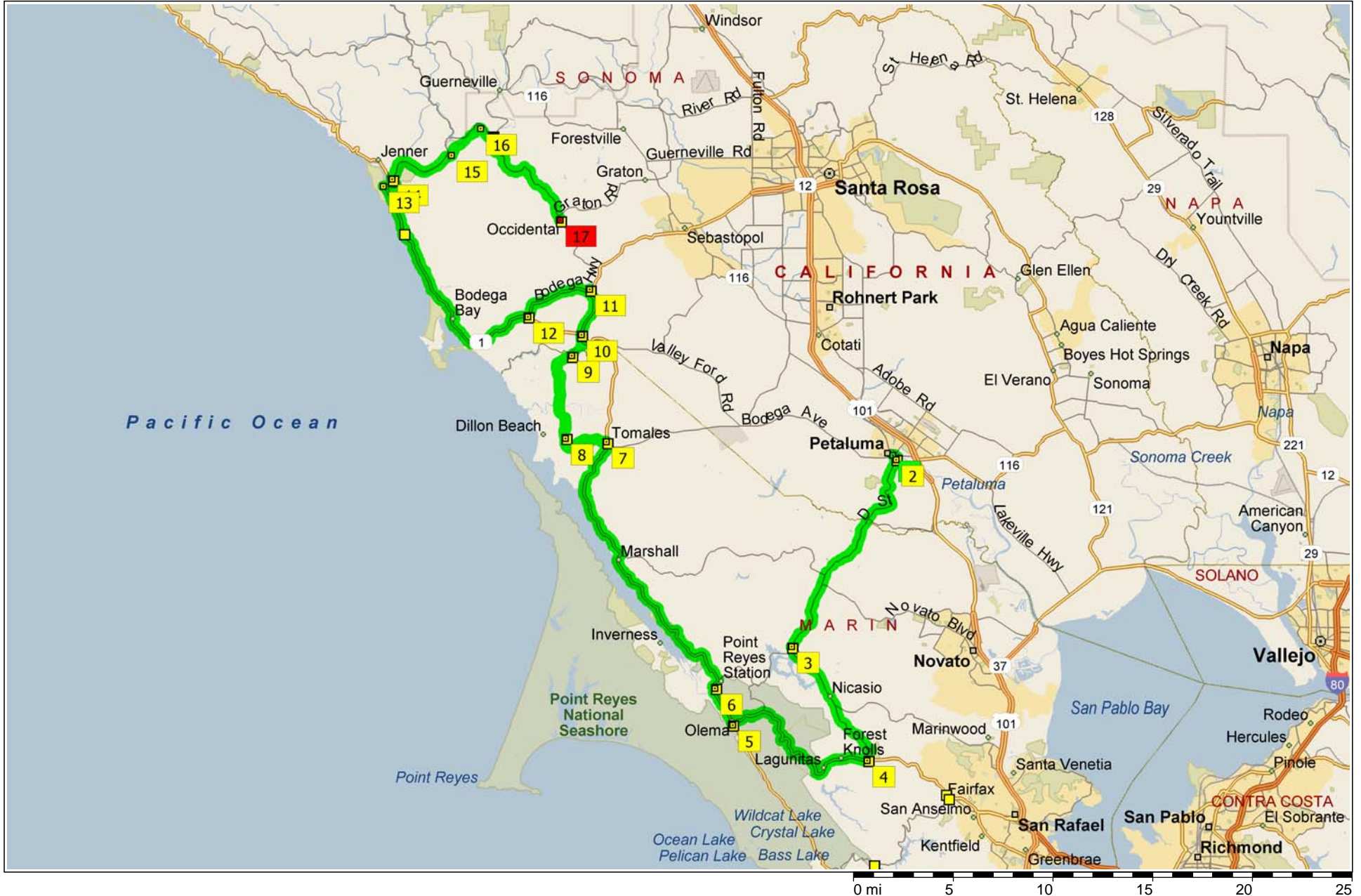
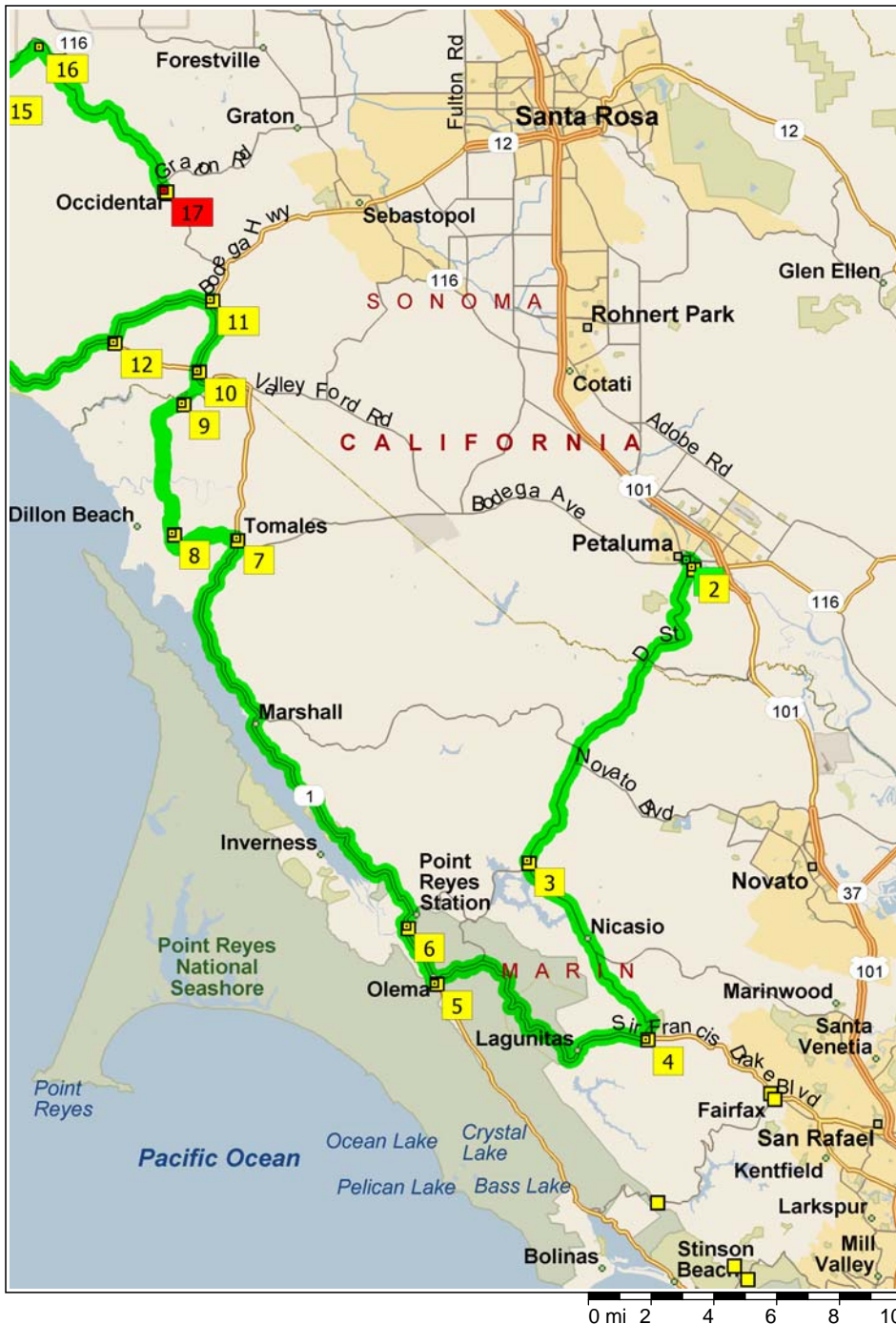


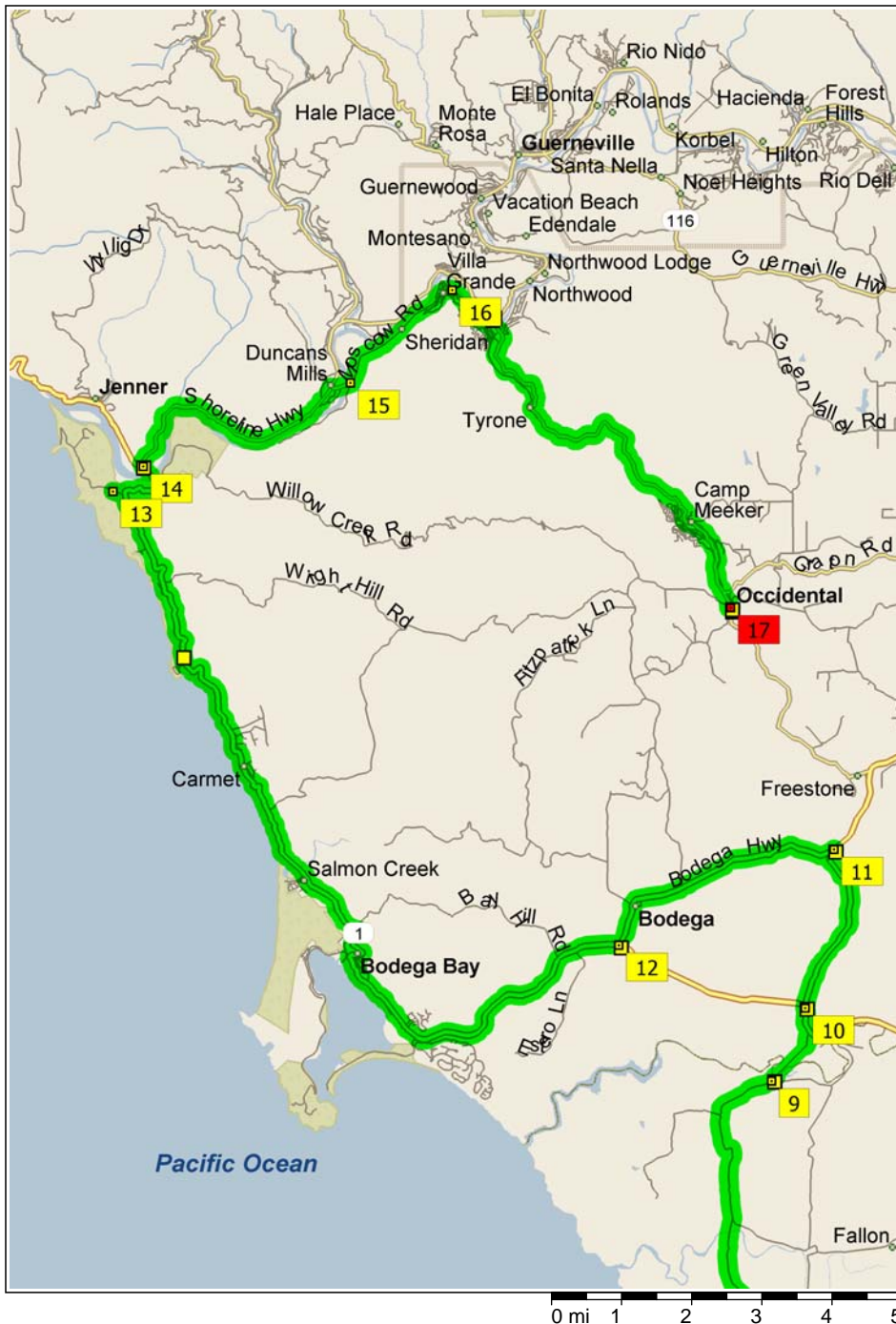
Petaluma-Occidental

93.5 miles; 3 hours, 26 minutes





1:30 PM	0.0 mi	1 Depart 60 E Washington St, Petaluma, CA 94952 on E Washington St (East) for 0.1 mi
1:30 PM	0.1 mi	Turn RIGHT (South) onto Weller St for 0.2 mi
1:31 PM	0.3 mi	Turn RIGHT (South) onto (E) D St for 0.1 mi
1:32 PM	0.4 mi	2 At East D St & 2nd St, stay on D St (South) for 4.3 mi
1:40 PM	4.8 mi	Road name changes to Point Reyes-Petaluma Rd for 7.9 mi
1:54 PM	12.7 mi	3 At NICASIO VALLEY Rd & Point Reyes-Petaluma RD, bear LEFT (South) onto Nicasio Valley Rd for 7.7 mi
2:07 PM	20.4 mi	4 At SIR FRANCIS DRAKE BLVD & Nicasio Valley Rd, turn RIGHT (West) onto Sir Francis Drake Blvd for 10.0 mi
2:19 PM	30.4 mi	5 At HIGHWAY 1 & Sir Francis Drake Blvd, turn RIGHT (North-West) onto SR-1 [Shoreline Hwy] for 2.2 mi
2:21 PM	32.6 mi	6 Arrive HIGHWAY 1 & Mesa Road, Point Reyes Station-pit stop at Beckers Whale of a Deli
2:41 PM	32.6 mi	Depart HIGHWAY 1 & Mesa Road, Point Reyes Station-pit stop at Beckers Whale of a Deli on SR-1 [Shoreline Hwy] (West) for 0.2 mi
2:42 PM	32.8 mi	Turn RIGHT to stay on SR-1 [Shoreline Hwy] for 16.8 mi
3:02 PM	49.6 mi	7 Arrive DILLON Beach Rd & Highway 1, Tomales
3:17 PM	49.6 mi	Depart DILLON Beach Rd & Highway 1, Tomales on Dillon Beach Rd (West) for 2.6 mi
3:25 PM	52.2 mi	8 At VALLEY FORD FRANKLIN SCHOOL RD & Dillon Beach Rd, keep STRAIGHT onto Valley Ford Franklin School Rd for 4.9 mi
3:39 PM	57.1 mi	9 At VALLEY ESTERO Rd & Valley Ford Franklin School Rd, stay on Valley Ford Franklin School Rd (North-East) for 153 yds
3:40 PM	57.2 mi	Road name changes to Valley Ford Estero Rd for 0.9 mi
3:43 PM	58.1 mi	Turn LEFT (North-West) onto SR-1 [Valley Ford Rd] for 0.4 mi
3:44 PM	58.5 mi	10 At VALLEY FORD FREESTONE Rd and Valley Ford Rd, keep RIGHT onto Valley Ford Freestone Rd for 2.6 mi
3:47 PM	61.1 mi	11 At BODEGA Hwy & Valley Ford Freestone Rd, turn LEFT (West) onto Bodega Hwy for 3.8 mi



- 3:51 PM 64.9 mi **12** At HIGHWAY 1 & Bodega Rd, turn RIGHT (West) onto SR-1 for 13.6 mi
- 4:08 PM 78.5 mi Turn LEFT (West) onto Goat Rock Rd for 0.2 mi
- 4:09 PM 78.7 mi **13** Arrive Goat Rock State Beach
- 4:24 PM 78.7 mi Depart Goat Rock State Beach on Goat Rock Rd (East) for 0.2 mi
- 4:25 PM 78.9 mi Turn LEFT (North) onto SR-1 for 0.9 mi
- 4:26 PM 79.8 mi **14** At HIGHWAY 116 & Highway 1, bear RIGHT (North) onto SR-116 [HWY-116] for 3.5 mi
- 4:32 PM 83.3 mi Keep STRAIGHT onto SR-116 [Shoreline Hwy] for 0.2 mi
- 4:33 PM 83.6 mi Turn RIGHT (East) onto Moscow Rd for 0.3 mi
- 4:34 PM 83.9 mi **15** At Freezeout Rd & Moscow Rd, Duncans Mills, CA 95430, stay on Moscow Rd (East) for 2.1 mi
- 4:40 PM 86.0 mi **16** At Moscow Rd & Russian River Ave, Villa Grande, CA 95486, stay on Moscow Rd (East) for 0.9 mi
- 4:43 PM 86.9 mi Turn LEFT (North-East) onto Main St, then immediately turn RIGHT (South-East) onto Bohemian Hwy for 6.6 mi
- 4:56 PM 93.5 mi Turn LEFT (East) onto 3rd St for 43 yds
- 4:56 PM 93.5 mi **17** Arrive Union Hotel Restaurant [3703 Main St, Camp Meeker, CA 95419, (707) 874-3555]