

REME 2009 Crater Lake to the Coast

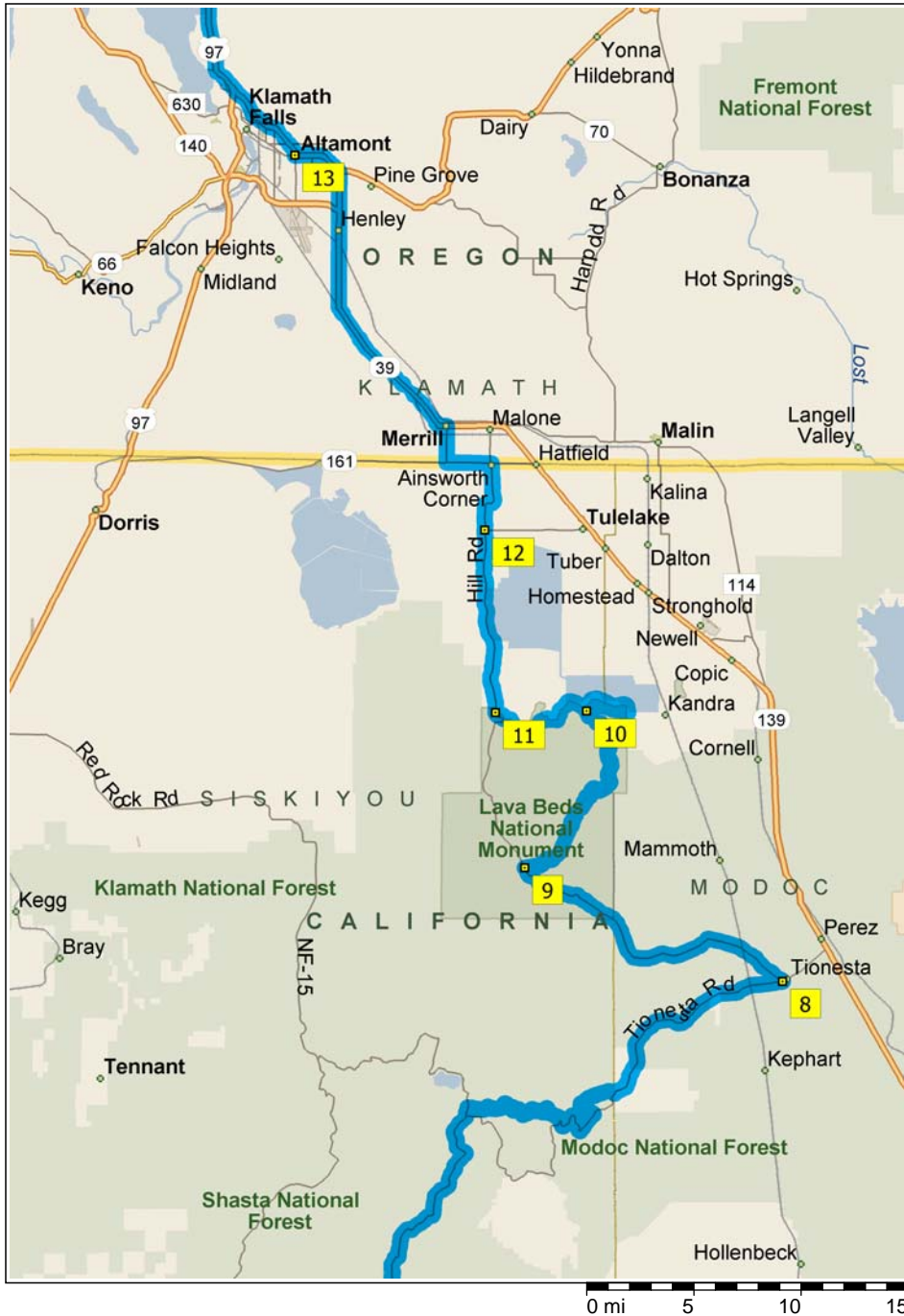
1078.7 miles; 3 days, 6 hours, 56 minutes



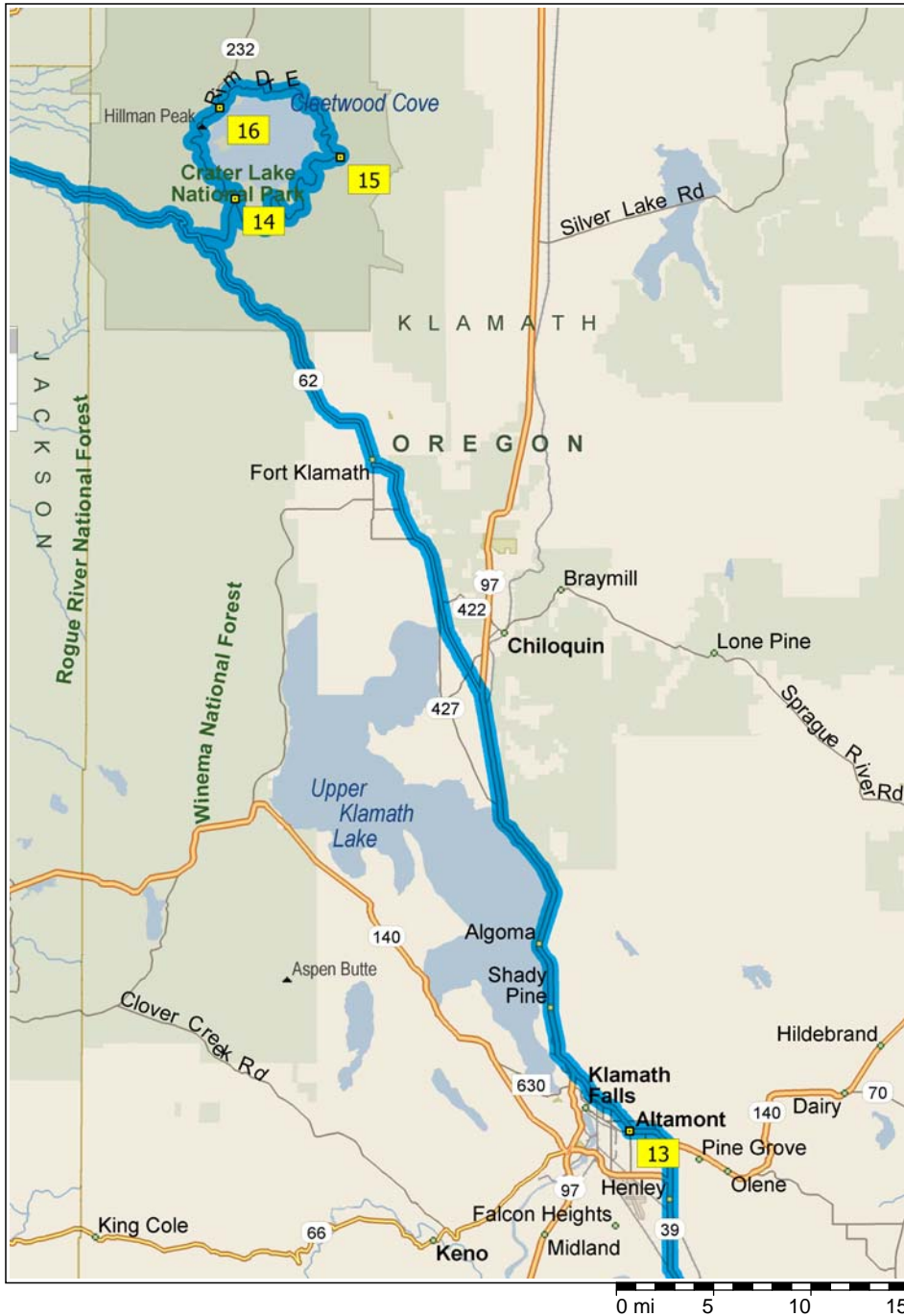


DAY 1

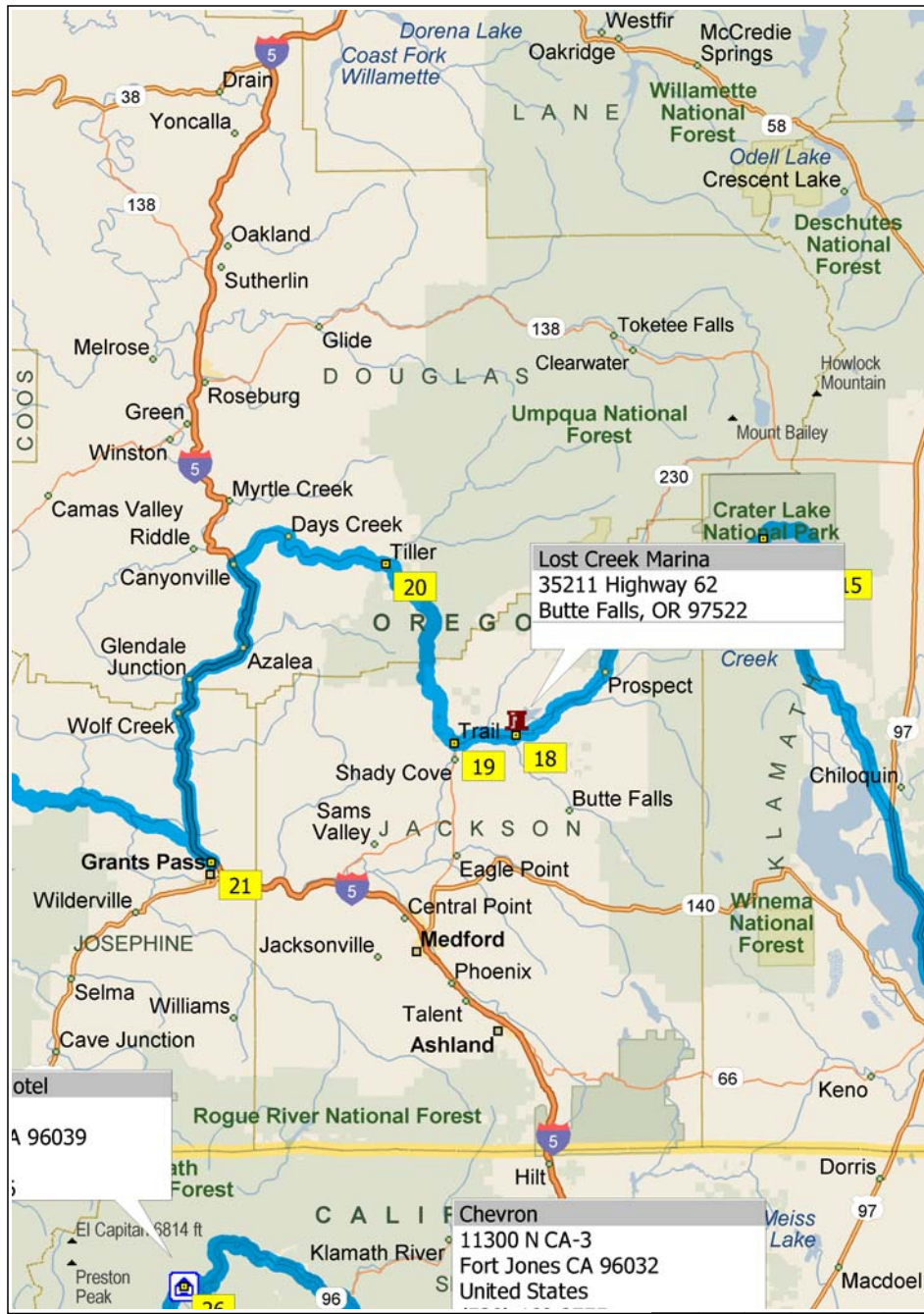
9:00 AM	0.0 mi	1 Depart Travelodge-Red Bluff [38 Antelope Blvd, Red Bluff CA 96080, United States, (530) 527-6020] on SR-36 [Antelope Blvd] (East) for 0.1 mi
9:00 AM	0.1 mi	Keep STRAIGHT onto SR-36 [SR-99] for 2.2 mi
9:03 AM	2.4 mi	Turn LEFT (North) onto SR-36 for 38.2 mi
9:36 AM	40.6 mi	2 At SR-36 & Viola Mineral Rd, Paynes Creek, CA 96075, turn LEFT (North) onto Viola Mineral Rd for 9.7 mi
9:52 AM	50.2 mi	Road name changes to Viola-Mineral Rd for 6.4 mi
10:03 AM	56.6 mi	Road name changes to Mineral Rd for 1.7 mi
10:06 AM	58.3 mi	Turn RIGHT (East) onto SR-44 for 6.5 mi
10:14 AM	64.8 mi	Turn RIGHT (East) onto SR-89 [Lassen Peak Hwy] for 0.3 mi
10:15 AM	65.1 mi	3 Arrive SR-89, Old Station, CA 96071
10:45 AM	65.1 mi	Depart SR-89, Old Station, CA 96071 on SR-89 [Lassen Peak Hwy] (North-West) for 0.3 mi
10:46 AM	65.5 mi	Turn RIGHT (North) onto SR-44 [SR-89] for 11.8 mi
10:58 AM	77.3 mi	4 At SR-89 & SR-44, Old Station, CA 96071, stay on SR-44 [SR-89] (North-East) for 1.7 mi
11:00 AM	79.0 mi	Keep STRAIGHT onto SR-89 for 42.9 mi
11:40 AM	121.9 mi	5 At SR-89 & Pondosa Way, Burney, CA 96013, turn RIGHT (North-East) onto Pondosa Way for 1.2 mi
11:42 AM	123.1 mi	Turn LEFT (North-West) onto Hambone Rd for 5.9 mi
11:51 AM	129.0 mi	Keep STRAIGHT onto Hambone Rd [NF-24] for 3.0 mi
11:54 AM	132.0 mi	Keep STRAIGHT onto Hambone Rd for 1.8 mi
11:57 AM	133.8 mi	Turn LEFT (West) onto Mayfield Rd [NF-3] for 0.6 mi
11:59 AM	134.4 mi	6 At Hambone, stay on Mayfield Rd [NF-3] (West) for 2.6 mi
12:03 PM	137.0 mi	7 At Mayfield Rd & Medicine Lake Rd, McCloud, CA 96057, turn RIGHT (North-East) onto Medicine Lake Rd [NF-49] for 21.1 mi



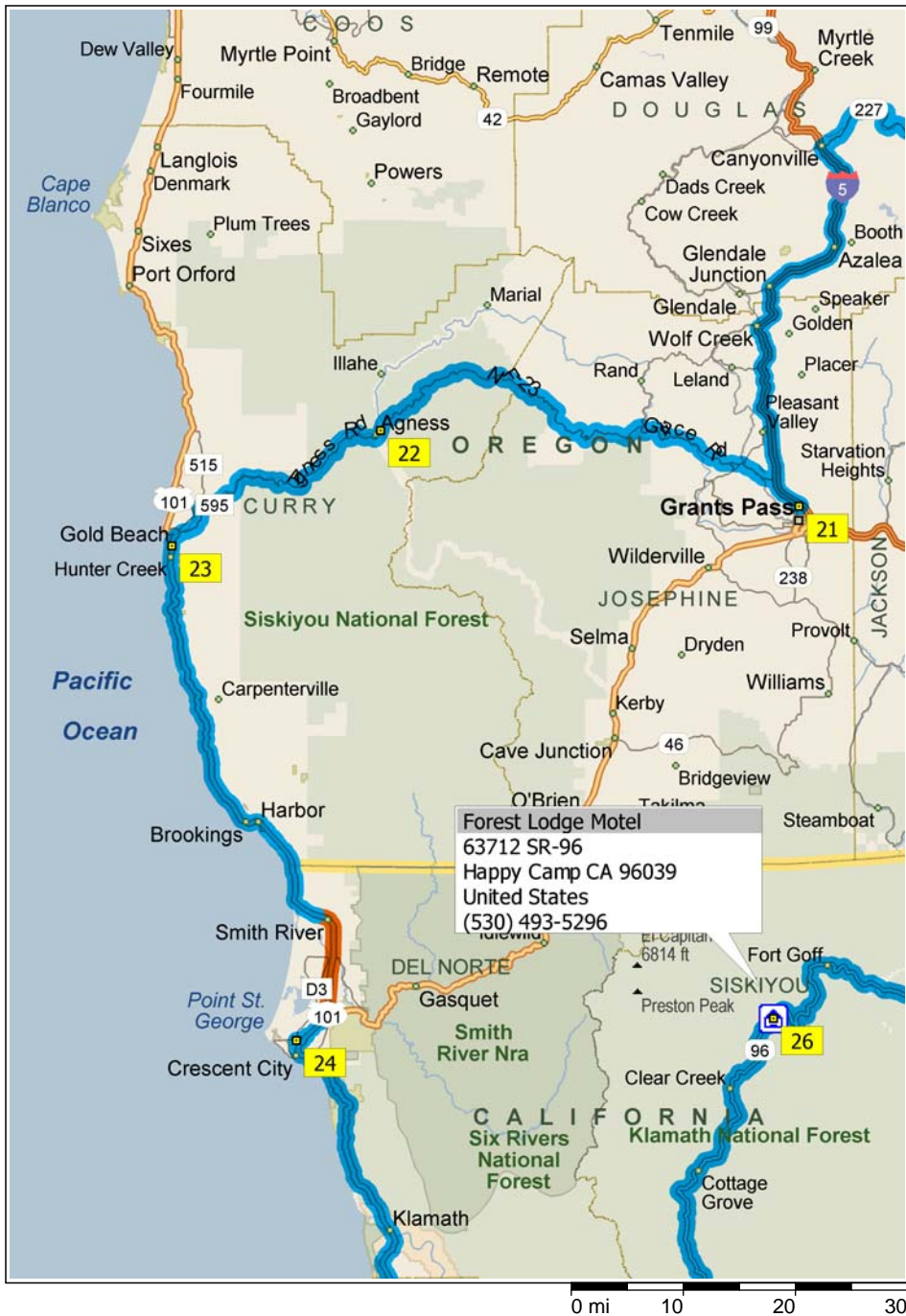
12:37 PM	158.1 mi	Keep STRAIGHT onto Medicine Lake Rd [NF-47N75] for 0.5 mi
12:38 PM	158.5 mi	Turn RIGHT (East) onto NF-97 [Tionesta Rd] for 4.6 mi
12:46 PM	163.1 mi	Turn RIGHT to stay on NF-97 [Tionesta Rd] for 2.9 mi
12:50 PM	166.0 mi	Road name changes to Tionesta Rd for 1.0 mi
12:52 PM	167.1 mi	Turn LEFT to stay on Tionesta Rd for 11.9 mi
1:06 PM	179.0 mi	Keep STRAIGHT onto CR-97 [Tionesta Rd] for 1.9 mi
1:09 PM	180.9 mi	8 At Tionesta Rd & Lava Beds National Monument Rd, Canby, CA 96015, turn LEFT (North) onto Lava Beds National Monument Rd [NF-10] for 9.9 mi
1:19 PM	190.7 mi	Road name changes to Hill Rd [NF-10] for 3.2 mi
1:25 PM	193.9 mi	Bear RIGHT (West) onto Hill Rd for 0.5 mi
1:26 PM	194.4 mi	Keep STRAIGHT onto Hill Rd [NF-10] for 1.6 mi
1:28 PM	196.0 mi	9 Arrive Hill Rd & Lyons Rd, Tulelake, CA 96134
2:58 PM	196.0 mi	Depart Hill Rd & Lyons Rd, Tulelake, CA 96134 on Lyons Rd (East) for 10.8 mi
3:24 PM	206.7 mi	10 At Lyons Rd, Tulelake, CA 96134, turn RIGHT (East) onto Local road(s) for 2.1 mi
3:29 PM	208.8 mi	Turn LEFT (North) onto Rim Rd for 8.8 mi
3:44 PM	217.6 mi	11 At Rim Rd & Hill Rd, Tulelake, CA 96134, bear RIGHT (North) onto Hill Rd for 8.7 mi
3:58 PM	226.3 mi	12 At Hill Rd & E West Rd, Tulelake, CA 96134, stay on Hill Rd (North) for 3.4 mi
4:03 PM	229.8 mi	Turn LEFT (West) onto SR-161 [State Line Rd] for 2.0 mi
4:06 PM	231.8 mi	Bear RIGHT (North-West) onto S Merrill Rd for 1.7 mi
4:06 PM	231.9 mi	Entering Oregon
4:08 PM	233.5 mi	Road name changes to S Main St [S Merrill Rd] for 131 yds
4:09 PM	233.6 mi	Turn LEFT (West) onto SR-39 [W Front St] for 12.2 mi
4:23 PM	245.8 mi	Keep STRAIGHT onto SR-140 [SR-39] for 1.8 mi
4:25 PM	247.6 mi	Keep STRAIGHT onto SR-39 for 2.3 mi



4:28 PM	249.8 mi	Keep STRAIGHT onto SR-39 [S 6th St] for 142 yds
4:28 PM	249.9 mi	13 Arrive Best Western-Klamath Inn [4061 S 6th St, Klamath Falls OR 97603, United States, (541) 882-1200]
		End of day
DAY 2		
9:00 AM	249.9 mi	Depart Best Western-Klamath Inn [4061 S 6th St, Klamath Falls OR 97603, United States, (541) 882-1200] on SR-39 [S 6th St] (East) for 131 yds
9:00 AM	250.0 mi	Turn LEFT (North) onto SR-39 [East Side Byp] for 2.7 mi
9:03 AM	252.7 mi	Bear RIGHT (North-West) onto US-97 Bus [SR-39] for 1.8 mi
9:05 AM	254.5 mi	Road name changes to US-97 [SR-39] for 21.0 mi
9:27 AM	275.5 mi	Turn LEFT (West) onto Local road(s) for 109 yds
9:27 AM	275.5 mi	Bear RIGHT (North) onto SR-62 [Crater Lake Hwy] for 13.7 mi
9:44 AM	289.2 mi	Turn RIGHT to stay on SR-62 [Crater Lake Hwy] for 16.0 mi
10:04 AM	305.3 mi	Turn RIGHT (East) onto Munson Valley Rd [South Entrance Rd] for 3.7 mi
10:09 AM	309.0 mi	Turn LEFT (North-West) onto Local road(s) for 0.3 mi
10:10 AM	309.3 mi	Bear RIGHT (East) onto Local road(s) for 10 yds
10:10 AM	309.3 mi	Turn LEFT (North) onto Local road(s) for 65 yds
10:10 AM	309.3 mi	Turn LEFT (North) onto Local road(s) for 0.2 mi
10:10 AM	309.5 mi	Turn RIGHT (North-East) onto Local road(s) for 43 yds
10:11 AM	309.5 mi	14 Arrive Steel Information Center & Park H.Q.
10:56 AM	309.5 mi	Depart Steel Information Center & Park H.Q. on Local road(s) (West) for 32 yds
10:56 AM	309.5 mi	Turn LEFT (South-East) onto Local road(s) for 0.2 mi
10:56 AM	309.7 mi	Turn LEFT (East) onto Local road(s) for 87 yds
10:56 AM	309.8 mi	Turn LEFT (East) onto Local road(s) for 43 yds
10:56 AM	309.8 mi	Turn RIGHT (South) onto Rim Dr (W) for 12.3 mi



11:18 AM	322.1 mi	15 At Rim Dr E, stay on Rim Dr E (North) for 10.9 mi
11:36 AM	333.0 mi	16 At Rim Dr E & SR-232, Crater Lake, OR 97604, stay on Rim Dr W (South) for 8.7 mi
11:50 AM	341.7 mi	Road name changes to Munson Valley Rd [South Entrance Rd] for 3.9 mi
11:56 AM	345.6 mi	Turn RIGHT (North) onto SR-62 [Crater Lake Hwy] for 15.9 mi
12:14 PM	361.5 mi	17 At SR-62 & SR-230, Prospect, OR 97536, stay on SR-62 [Crater Lake Hwy] (South) for 25.2 mi
12:40 PM	386.7 mi	18 Arrive 35211 Highway 62, Butte Falls, OR 97522
2:10 PM	386.7 mi	Depart 35211 Highway 62, Butte Falls, OR 97522 on SR-62 [Crater Lake Hwy] (South-West) for 7.5 mi
2:18 PM	394.2 mi	Turn RIGHT (North-West) onto SR-227 [Tiller-Trail Hwy] for 0.1 mi
2:18 PM	394.3 mi	19 At Old Or-62 & SR-227, Trail, OR 97541, stay on SR-227 [Tiller-Trail Hwy] (North) for 11.8 mi
2:30 PM	406.1 mi	Keep STRAIGHT onto SR-227 [CR-1] for 14.4 mi
2:45 PM	420.6 mi	20 At Tiller, stay on SR-227 [CR-1] (West) for 22.9 mi
3:09 PM	443.4 mi	Turn LEFT (South) onto SR-99 [S Main St] for 174 yds
3:10 PM	443.5 mi	Turn RIGHT (West) onto SR-99 [SW 5th St] for 142 yds
3:10 PM	443.6 mi	Turn LEFT to stay on SR-99 [SW 5th St] for 131 yds
3:10 PM	443.7 mi	Turn LEFT (South-East) onto SW Frontage Rd for 174 yds towards I-5
3:11 PM	443.8 mi	Take Ramp onto I-5 [SR-99] for 39.9 mi
3:45 PM	483.7 mi	At exit 58, turn RIGHT onto Ramp for 0.3 mi towards Or-99 / US-199 / City Center / Redwood Hwy
3:45 PM	484.0 mi	Road name changes to US-199 [SR-99] for 0.1 mi
3:45 PM	484.1 mi	Turn RIGHT (North) onto NW Vine St for 142 yds
3:46 PM	484.2 mi	21 Arrive Travelodge-Grant Pass [1950 NW Vine St, Grants Pass OR 97526, United States, (541) 479-6611]
		End of day



DAY 3

9:00 AM	484.2 mi	Depart Travelodge-Grant Pass [1950 NW Vine St, Grants Pass OR 97526, United States, (541) 479-6611] on NW Vine St (North) for 65 yds
9:00 AM	484.2 mi	Turn RIGHT (East) onto (NW) Morgan Ln for 0.1 mi
9:01 AM	484.4 mi	Turn LEFT (North) onto US-199 [SR-99] for 164 yds
9:01 AM	484.5 mi	Take Ramp (LEFT) onto I-5 [SR-99] for 3.1 mi towards I-5 / Or-99 / Portland
9:04 AM	487.6 mi	At exit 61, turn RIGHT onto Ramp for 0.3 mi towards Merlin
9:04 AM	487.9 mi	Turn LEFT (West) onto Merlin-Galice Rd for 0.2 mi
9:04 AM	488.1 mi	Road name changes to Merlin Rd for 3.4 mi
9:09 AM	491.5 mi	Road name changes to Galice Rd for 11.4 mi
9:21 AM	502.9 mi	Bear LEFT (North) onto BLM-34-8-36 for 12.3 mi
9:34 AM	515.2 mi	Road name changes to NF-23 for 24.3 mi
9:59 AM	539.5 mi	Turn LEFT (South-East) onto Agness Rd [NF-33] for 1.0 mi
10:01 AM	540.5 mi	22 At Cougar Lane Store and Lodge [4219 Agness Rd, Agness OR 97406, United States, (541) 247-7233], stay on Agness Rd [NF-33] (West) for 18.0 mi
10:19 AM	558.4 mi	Road name changes to CR-595 [Jerrys Flat Rd] for 9.8 mi
10:32 AM	568.2 mi	Turn LEFT (South) onto US-101 [N Ellensburg Ave] for 1.0 mi
10:35 AM	569.3 mi	23 Arrive Gold Beach
11:05 AM	569.3 mi	Depart Gold Beach on US-101 [Ellensburg Ave] (South) for 52.6 mi
11:44 AM	603.5 mi	Entering California Resurfacing between Crescent City and Smith River (July 20, 2007 - October 29, 2009)
12:03 PM	621.9 mi	At exit 791, keep RIGHT onto Ramp for 0.3 mi towards Washington Blvd / College of the Redwoods / Del Norte
12:03 PM	622.1 mi	Turn RIGHT (West) onto CR-D1 [E Washington Blvd] for 0.6 mi



12:04 PM	622.8 mi	Turn LEFT (South) onto CR-D3 [Northcrest Dr] for 87 yds
12:05 PM	622.8 mi	24 Arrive Cazadores [1461 Northcrest Dr, Crescent City CA 95531, United States, (707) 464-2388]
1:05 PM	622.8 mi	Depart Cazadores [1461 Northcrest Dr, Crescent City CA 95531, United States, (707) 464-2388] on CR-D3 [Northcrest Dr] (South) for 0.6 mi
1:06 PM	623.4 mi	Turn RIGHT (South) onto US-101 [Redwood Hwy] for 40.9 mi
1:47 PM	664.3 mi	Turn LEFT (South-East) onto Bald Hills Rd for 31.8 mi
3:05 PM	696.2 mi	Turn RIGHT (South) onto SR-169 for 3.6 mi
3:09 PM	699.7 mi	25 At SR-96 & SR-169, Hoopa, CA 95546, bear LEFT (North-East) onto SR-96 [Bigfoot Scenic Hwy] for 59.4 mi
4:18 PM	759.2 mi	26 Arrive Forest Lodge Motel [63712 SR-96, Happy Camp CA 96039, United States, (530) 493-5296]
		End of day

DAY 4

9:00 AM	759.2 mi	Depart Forest Lodge Motel [63712 SR-96, Happy Camp CA 96039, United States, (530) 493-5296] on SR-96 (North) for 29.6 mi
9:35 AM	788.7 mi	Turn RIGHT (South) onto Scott River Rd for 30.6 mi
10:07 AM	819.4 mi	Turn RIGHT (South) onto SR-3 [Main St] for 43 yds
10:08 AM	819.4 mi	27 At SR-3 & Eastside Rd, Fort Jones, CA 96032, stay on SR-3 [Main St] (South-West) for 0.2 mi
10:08 AM	819.6 mi	28 At Chevron [11300 N CA-3, Fort Jones CA 96032, United States, (530) 468-2775], stay on SR-3 [Main St] (South-West) for 10.7 mi
10:19 AM	830.2 mi	Keep STRAIGHT onto Collier Way for 0.5 mi
10:20 AM	830.7 mi	Turn RIGHT (South-West) onto Sawyers Bar Rd for 39.4 mi
11:06 AM	870.1 mi	29 At Sawyers Bar Rd & Salmon River Rd, Forks of Salmon, CA 96031, turn LEFT (South) onto Cecilville Rd for 47.4 mi
11:54 AM	917.6 mi	Turn RIGHT (South-East) onto SR-3 [S CA-3] for 1.9 mi



11:57 AM	919.4 mi	Keep RIGHT onto Local road(s) for 98 yds
11:57 AM	919.5 mi	Keep STRAIGHT onto SR-3 [S CA-3] for 31.5 mi
12:29 PM	951.0 mi	Turn LEFT (North-East) onto Airport Rd for 0.4 mi
12:30 PM	951.4 mi	30 Arrive Trinity Center
1:30 PM	951.4 mi	Depart Trinity Center on Airport Rd (West) for 0.4 mi
1:31 PM	951.8 mi	Bear LEFT (South) onto SR-3 [Weaverville Scott Mountain Rd] for 29.1 mi
2:02 PM	980.9 mi	Turn LEFT (South) onto SR-299 [SR-3] for 6.5 mi
2:10 PM	987.4 mi	31 At SR-3 & SR-299, Douglas City, CA 96024, keep STRAIGHT onto Local road(s) for 65 yds
2:10 PM	987.5 mi	Bear RIGHT (West) onto SR-3 for 19.2 mi
2:30 PM	1006.6 mi	32 At SR-3 & Wildwood Rd, Hayfork, CA 96041, turn LEFT (East) onto Wildwood Rd for 6.0 mi
2:36 PM	1012.7 mi	Road name changes to NF-3 [Wildwood Rd] for 9.0 mi
2:45 PM	1021.7 mi	Road name changes to Wildwood Rd for 2.5 mi
2:48 PM	1024.2 mi	33 At Wildwood Rd & SR-36, Platina, CA 96076, turn LEFT (East) onto SR-36 for 12.8 mi
3:04 PM	1037.0 mi	Keep STRAIGHT onto SR-36 [Beegum Rd] for 39.7 mi
3:52 PM	1076.7 mi	Turn RIGHT (South) onto I-5 Bus [SR-36] for 0.6 mi
3:53 PM	1077.4 mi	Turn LEFT (East) onto Adobe Rd for 0.3 mi
3:55 PM	1077.6 mi	Take Ramp (RIGHT) onto I-5 for 0.7 mi towards I-5
3:55 PM	1078.3 mi	At exit 649, turn RIGHT onto Ramp for 0.3 mi towards CA-36 / Antelope Blvd / Central Red Bluff
3:56 PM	1078.6 mi	Turn RIGHT (West) onto SR-36 [Antelope Blvd] for 0.1 mi
3:56 PM	1078.7 mi	34 Arrive Travelodge-Red Bluff [38 Antelope Blvd, Red Bluff CA 96080, United States, (530) 527-6020]