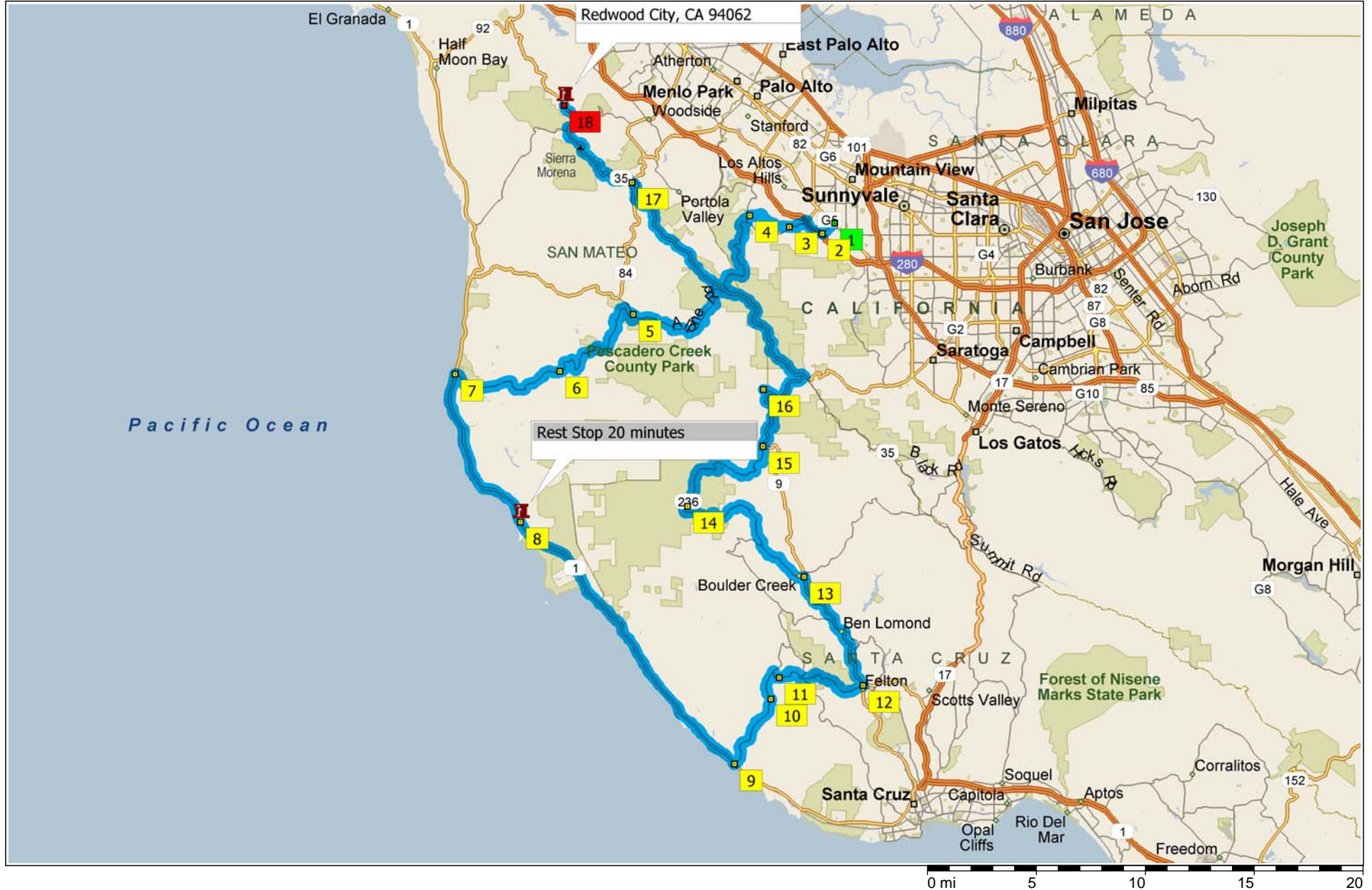
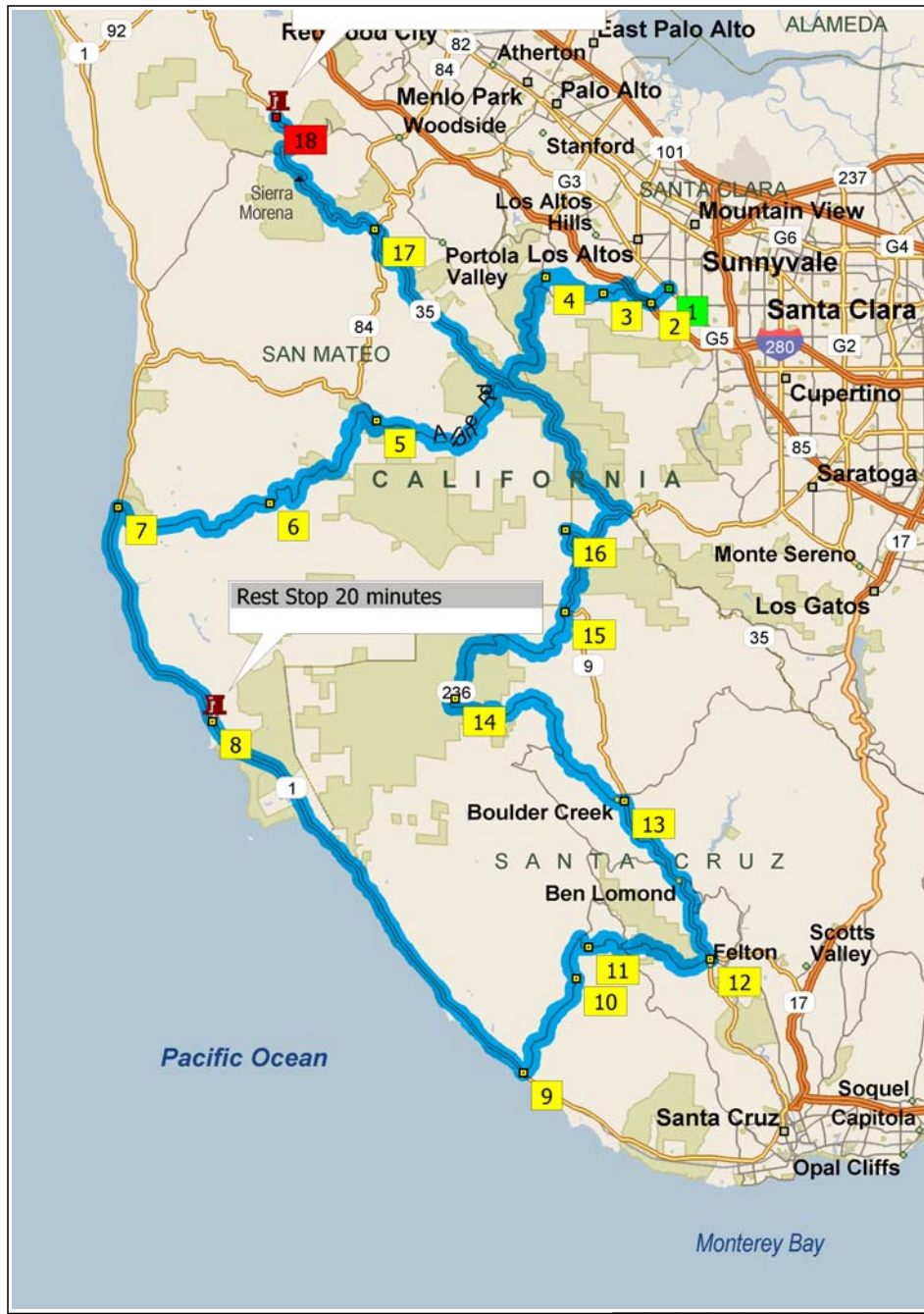


REME 2009 Mountain House Run

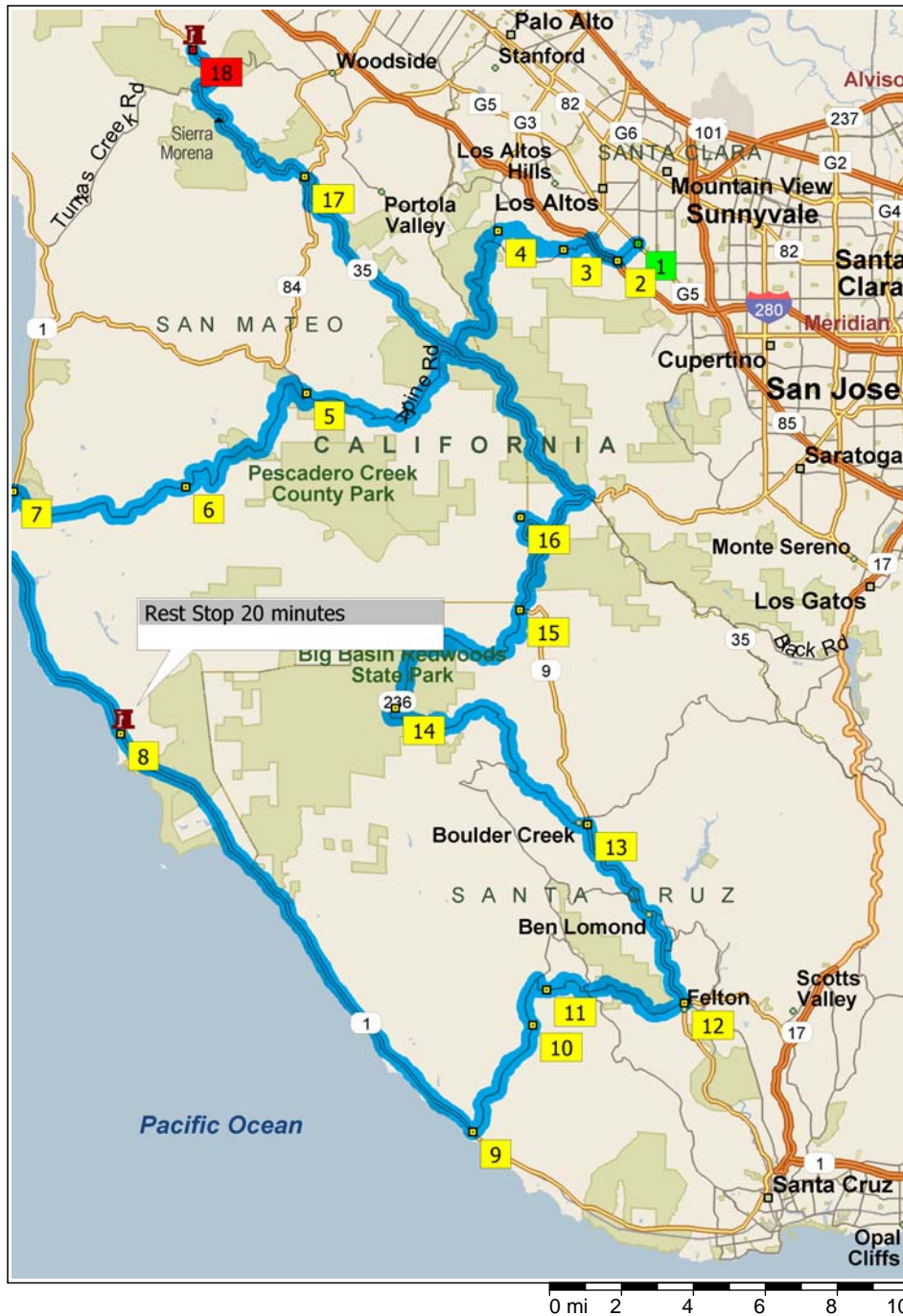
118.8 miles; 4 hours, 14 minutes



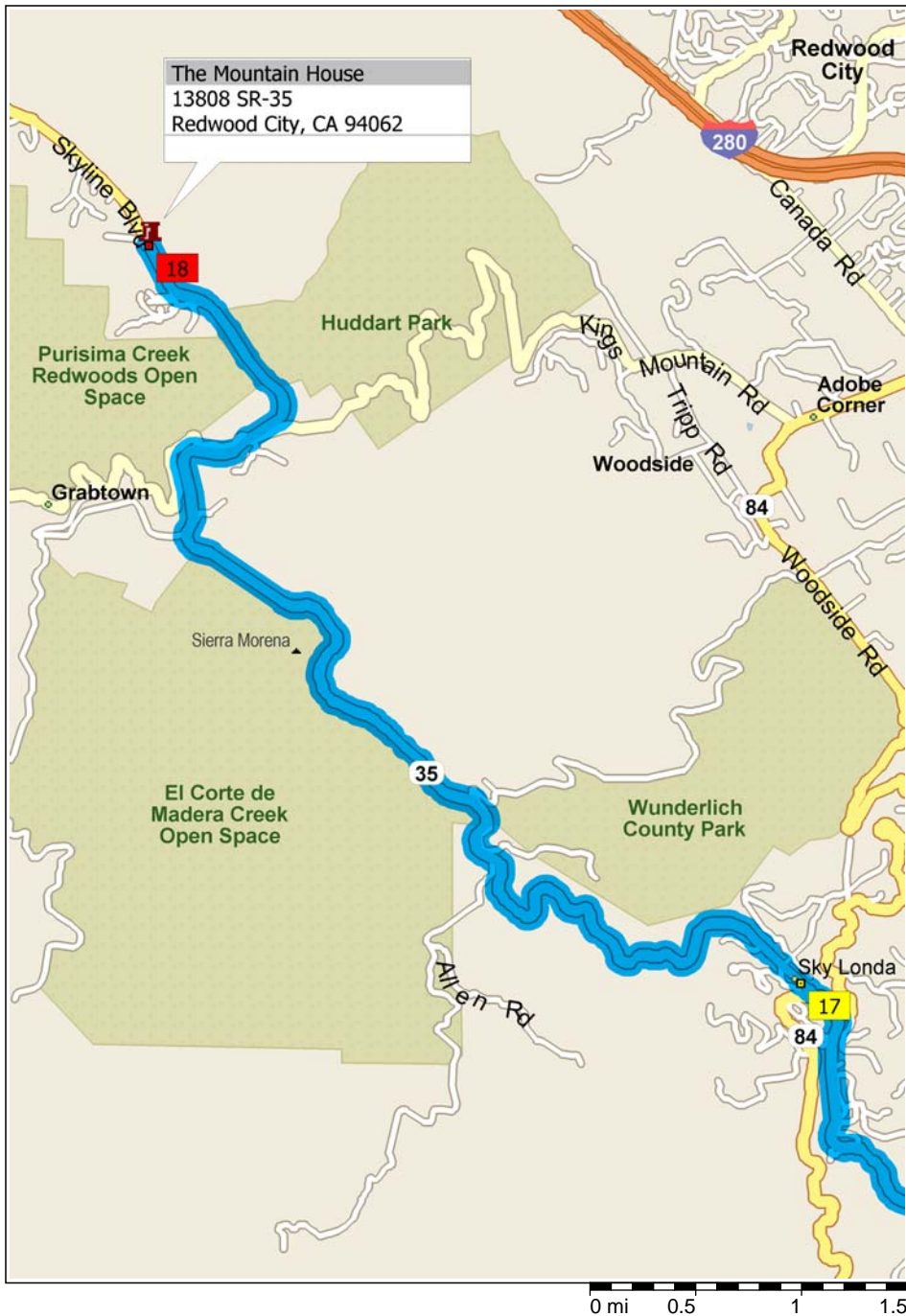


0 mi 2 4 6 8 10

9:00 AM	0.0 mi	1 Depart Texaco [Rancho Shopping Center, Los Altos CA 94024, United States, (650) 948-1365] on S Springer Rd (West) for 54 yds
9:00 AM	0.1 mi	Road name changes to Local road(s) for 21 yds
9:00 AM	0.1 mi	Road name changes to Magdalena Ave for 0.7 mi
9:02 AM	0.8 mi	2 At Magdalena Ave, Los Altos, CA 94024, take Ramp (RIGHT) onto I-280 [Junipero Serra Fwy] for 0.7 mi towards I-280
9:02 AM	1.4 mi	Turn RIGHT onto Ramp for 0.2 mi towards El Monte Rd / Moody Rd
9:03 AM	1.6 mi	Keep LEFT to stay on Ramp for 0.2 mi towards El Monte Rd West
9:03 AM	1.8 mi	Keep RIGHT to stay on Ramp for 0.2 mi towards El Monte Rd
9:03 AM	1.9 mi	Bear RIGHT (South-West) onto S El Monte Rd for 0.7 mi
9:05 AM	2.6 mi	Road name changes to Moody Rd for 0.3 mi
9:06 AM	2.9 mi	3 At Moody Rd & Altamont Rd, Los Altos, CA 94022, keep STRAIGHT onto Altamont Rd for 2.2 mi
9:11 AM	5.1 mi	4 At Altamont Rd & Page Mill Rd, Los Altos, CA 94022, turn LEFT (South) onto Page Mill Rd for 6.4 mi
9:26 AM	11.6 mi	Road name changes to Alpine Rd for 7.3 mi
9:44 AM	18.9 mi	5 At Alpine Rd & Pescadero Rd, La Honda, CA 94020, turn LEFT (South-West) onto Pescadero Rd for 5.6 mi
9:56 AM	24.5 mi	Road name changes to Pescadero Creek Rd for 2.6 mi
10:03 AM	27.0 mi	6 At Pescadero Creek Rd & Dearborn Park Rd, Pescadero, CA 94060, stay on Pescadero Creek Rd (West) for 5.9 mi
10:17 AM	33.0 mi	7 At Pescadero Creek Rd & SR-1, Pescadero, CA 94060, turn LEFT (South) onto SR-1 [Cabrillo Hwy] for 8.2 mi
10:25 AM	41.1 mi	8 Arrive Rest Stop 20 minutes
10:45 AM	41.1 mi	Depart Rest Stop 20 minutes on SR-1 [Cabrillo Hwy] (South-East) for 15.2 mi



11:05 AM	56.4 mi	9 At SR-1 & Bonny Doon Rd, Santa Cruz, CA 95060, turn LEFT (North-East) onto Bonny Doon Rd for 3.7 mi
11:10 AM	60.0 mi	Keep STRAIGHT onto Pine Flat Rd for 0.2 mi
11:11 AM	60.2 mi	10 At Pine Flat Rd & Martin Rd, Santa Cruz, CA 95060, stay on Pine Flat Rd (North-West) for 1.5 mi
11:13 AM	61.6 mi	Turn RIGHT (South) onto Ice Cream Grade for 0.5 mi
11:15 AM	62.2 mi	11 At Martin Rd & Ice Cream Grade, Santa Cruz, CA 95060, stay on Ice Cream Grade (East) for 2.1 mi
11:18 AM	64.3 mi	Road name changes to Felton Empire Rd for 3.7 mi
11:25 AM	68.0 mi	12 At Felton Empire Rd & SR-9, Felton, CA 95018, turn LEFT (North) onto SR-9 for 6.5 mi
11:35 AM	74.6 mi	13 At SR-9 & SR-236, Boulder Creek, CA 95006, turn LEFT (West) onto SR-236 [Big Basin Way] for 9.4 mi
11:50 AM	84.0 mi	Bear RIGHT (South) onto Local road(s) for 43 yds
11:50 AM	84.0 mi	14 Arrive Big Basin Redwoods State Park [21600 Big Basin Way , Boulder Creek CA 95006, (831)338-8860]
12:10 PM	84.0 mi	Depart Big Basin Redwoods State Park [21600 Big Basin Way , Boulder Creek CA 95006, (831)338-8860] on Local road(s) (North) for 43 yds
12:10 PM	84.1 mi	Bear RIGHT (North) onto SR-236 [Big Basin Way] for 7.9 mi
12:28 PM	92.0 mi	15 At SR-9 & SR-236, Boulder Creek, CA 95006, bear LEFT (North) onto SR-9 [Big Basin Way] for 3.6 mi
12:34 PM	95.6 mi	Turn LEFT (West) onto Shingle Mill Rd for 0.1 mi
12:35 PM	95.7 mi	16 Arrive Shingle Mill Rd, La Honda, CA 94020
12:45 PM	95.7 mi	Depart Shingle Mill Rd, La Honda, CA 94020 on Shingle Mill Rd (East) for 0.1 mi
12:45 PM	95.9 mi	Turn LEFT (North-East) onto SR-9 for 2.4 mi
12:48 PM	98.3 mi	Turn LEFT (North-West) onto SR-35 [Skyline Blvd] for 13.7 mi



- | | | | |
|---------|----------|-----------|--|
| 1:06 PM | 112.0 mi | 17 | At Alice's Restaurant and Gas Station [17288 Skyline Blvd, Redwood City CA 94062, United States, (650) 851-3111], stay on SR-35 [Skyline Blvd] (North-West) for 6.7 mi |
| 1:14 PM | 118.8 mi | 18 | Arrive The Mountain House [13808 SR-35, Redwood City, CA 94062] |