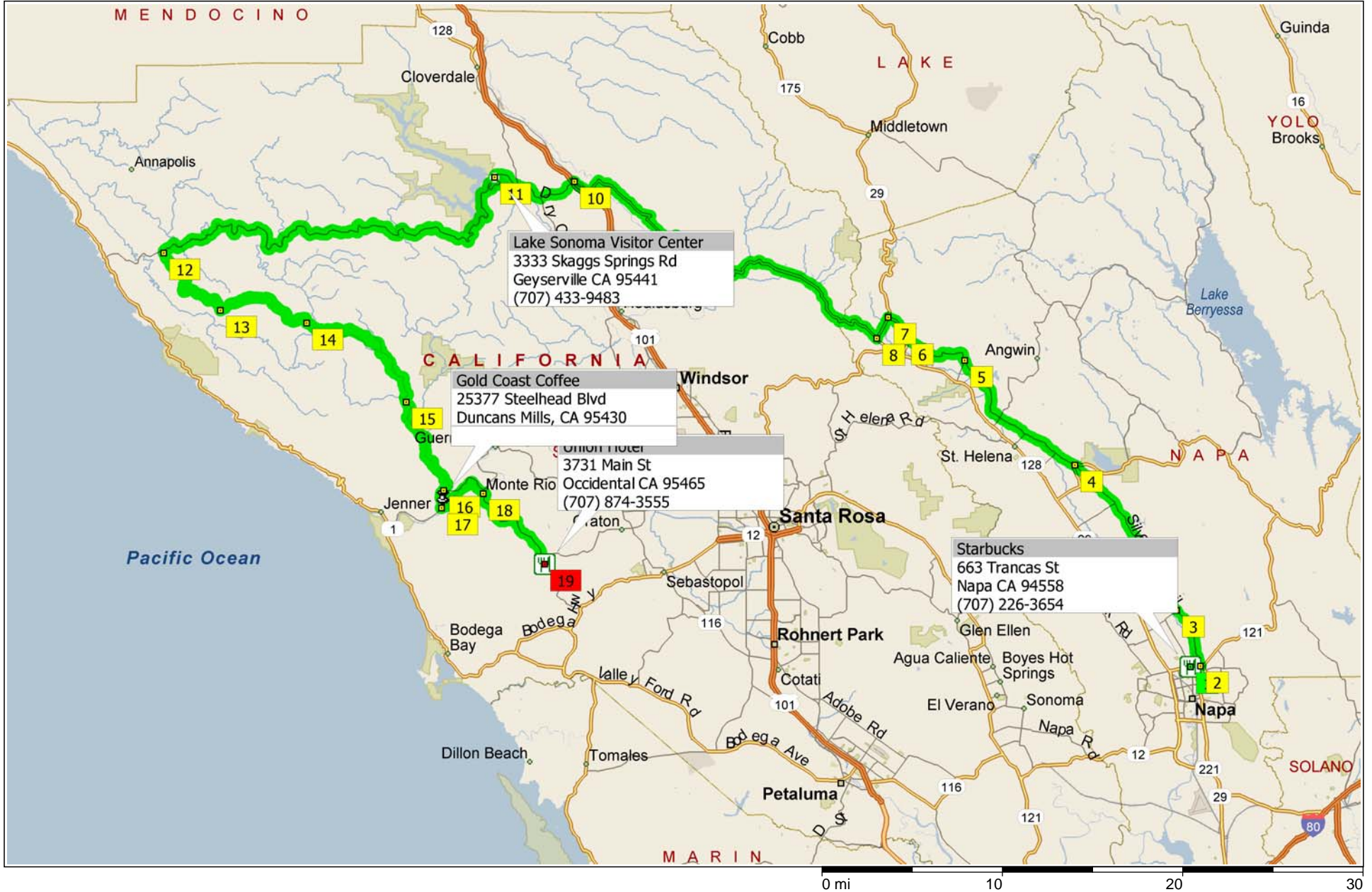
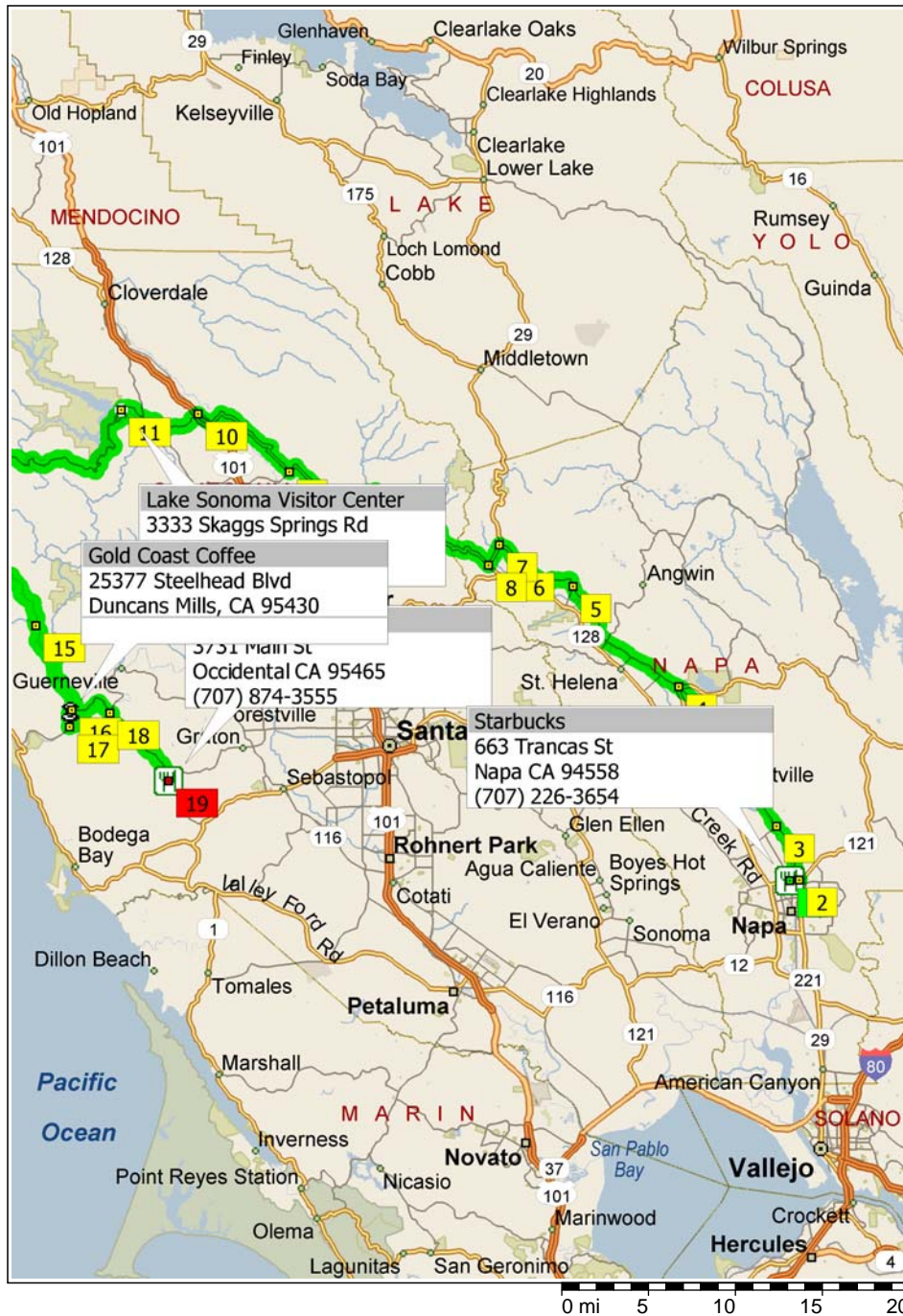


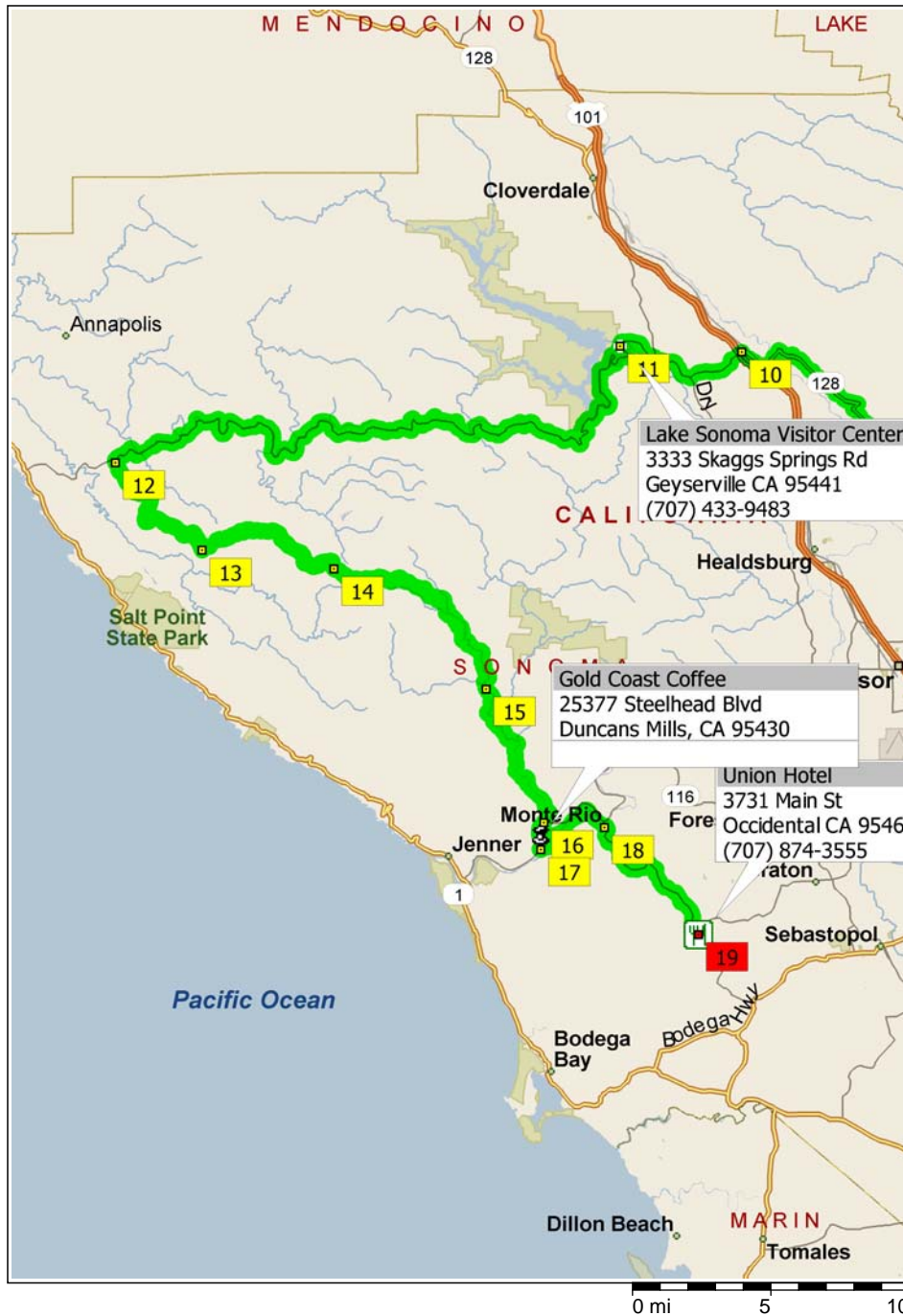
REME Christmas 2007 Run

130.6 miles; 5 hours, 8 minutes





10:00 AM	0.0 mi	1 Depart Starbucks on Trancas St (East) for 0.5 mi
10:00 AM	0.5 mi	2 At Trancas St & Silverado Tr, Napa, CA 94558, turn LEFT (North) onto Silverado Trail (S) for 3.5 mi
10:04 AM	4.0 mi	3 At Oak Knoll Ave & Silverado Tr, Napa, CA 94558, stay on Silverado Trail (North-West) for 10.1 mi
10:15 AM	14.1 mi	4 At Silverado Tr S & Sage Canyon Rd, St Helena, CA 94574, keep STRAIGHT onto SR-128 [Silverado Trail S] for 174 yds
10:15 AM	14.2 mi	Keep STRAIGHT onto Silverado Trail (S) for 9.1 mi
10:32 AM	23.3 mi	5 At Silverado Tr & Larkmead Ln, Calistoga, CA 94515, stay on Silverado Trail (North) for 4.2 mi
10:39 AM	27.5 mi	6 At Silverado Tr & Lincoln Ave, Calistoga, CA 94515, turn RIGHT (North) onto SR-29 [Lake County Hwy] for 1.6 mi
10:41 AM	29.0 mi	7 At Lake County Hwy & Tubbs Ln, Calistoga, CA 94515, turn LEFT (South) onto Tubbs Ln for 1.3 mi
10:42 AM	30.4 mi	8 At Tubbs Ln & SR-128, Calistoga, CA 94515, turn RIGHT (North-West) onto SR-128 for 15.7 mi
11:07 AM	46.1 mi	9 At Alexander Valley Rd & SR-128, Healdsburg, CA 95448, stay on SR-128 (West) for 2.0 mi
11:10 AM	48.1 mi	Turn LEFT to stay on SR-128 for 4.6 mi
11:17 AM	52.6 mi	Turn RIGHT (North-West) onto SR-128 [Geyserville Ave] for 0.9 mi
11:19 AM	53.6 mi	10 At Canyon Rd & SR-128, Geyserville, CA 95441, stay on SR-128 [Canyon Rd] (South-West) for 0.1 mi
11:19 AM	53.7 mi	Road name changes to Canyon Rd for 2.1 mi
11:23 AM	55.8 mi	Turn RIGHT (North-West) onto Dry Creek Rd for 3.1 mi
11:28 AM	59.0 mi	Road name changes to Stewarts Point Skaggs Springs Rd for 0.1 mi
11:28 AM	59.1 mi	11 Arrive Lake Sonoma Visitor Center [3333 Skaggs Springs Rd, Geyserville CA 95441, (707) 433-9483]
12:28 PM	59.1 mi	Depart Lake Sonoma Visitor Center [3333 Skaggs Springs Rd, Geyserville CA 95441, (707) 433-9483] on Stewarts Point Skaggs Springs Rd (South-West) for 1.7 mi



12:31 PM	60.8 mi	Turn LEFT to stay on Stewarts Point Skaggs Springs Rd for 30.1 mi
1:23 PM	90.9 mi	12 At Skaggs Springs Rd & Tin Barn Rd, Stewarts Point, CA 95480, turn LEFT (East) onto Tin Barn Rd for 5.8 mi
1:32 PM	96.8 mi	13 At Tin Barn Rd & King Ridge Rd, Cazadero, CA 95421, road name changes to King Ridge Rd for 6.3 mi
1:48 PM	103.0 mi	14 At Middle Opening Rd & King Ridge Rd, Cazadero, CA 95421, stay on King Ridge Rd (East) for 10.0 mi
2:14 PM	113.0 mi	15 At Fort Ross Rd & Cazadero Hwy, Cazadero, CA 95421, bear LEFT (South-East) onto Cazadero Hwy for 6.6 mi
2:25 PM	119.6 mi	16 At Cazadero Hwy & SR-116, Cazadero, CA 95421, turn RIGHT (West) onto SR-116 for 1.1 mi
2:27 PM	120.7 mi	Turn LEFT (East) onto Moscow Rd, then immediately turn RIGHT (South) onto Steelhead Blvd for 109 yds
2:28 PM	120.7 mi	17 Arrive Gold Coast Coffee [25377 Steelhead Blvd, Duncans Mills, CA 95430]
2:48 PM	120.7 mi	Depart Gold Coast Coffee [25377 Steelhead Blvd, Duncans Mills, CA 95430] on Steelhead Blvd (North) for 21 yds
2:48 PM	120.7 mi	Turn RIGHT (East) onto Moscow Rd for 3.3 mi
2:55 PM	124.0 mi	18 At Moscow Rd & Main St, Monte Rio, CA 95462, turn LEFT (North-East) onto Main St, then immediately turn RIGHT (South-East) onto Bohemian Hwy for 6.6 mi
3:07 PM	130.6 mi	Turn LEFT (East) onto Hill St, then immediately turn RIGHT (South) onto Main St for 120 yds
3:08 PM	130.6 mi	19 Arrive Union Hotel