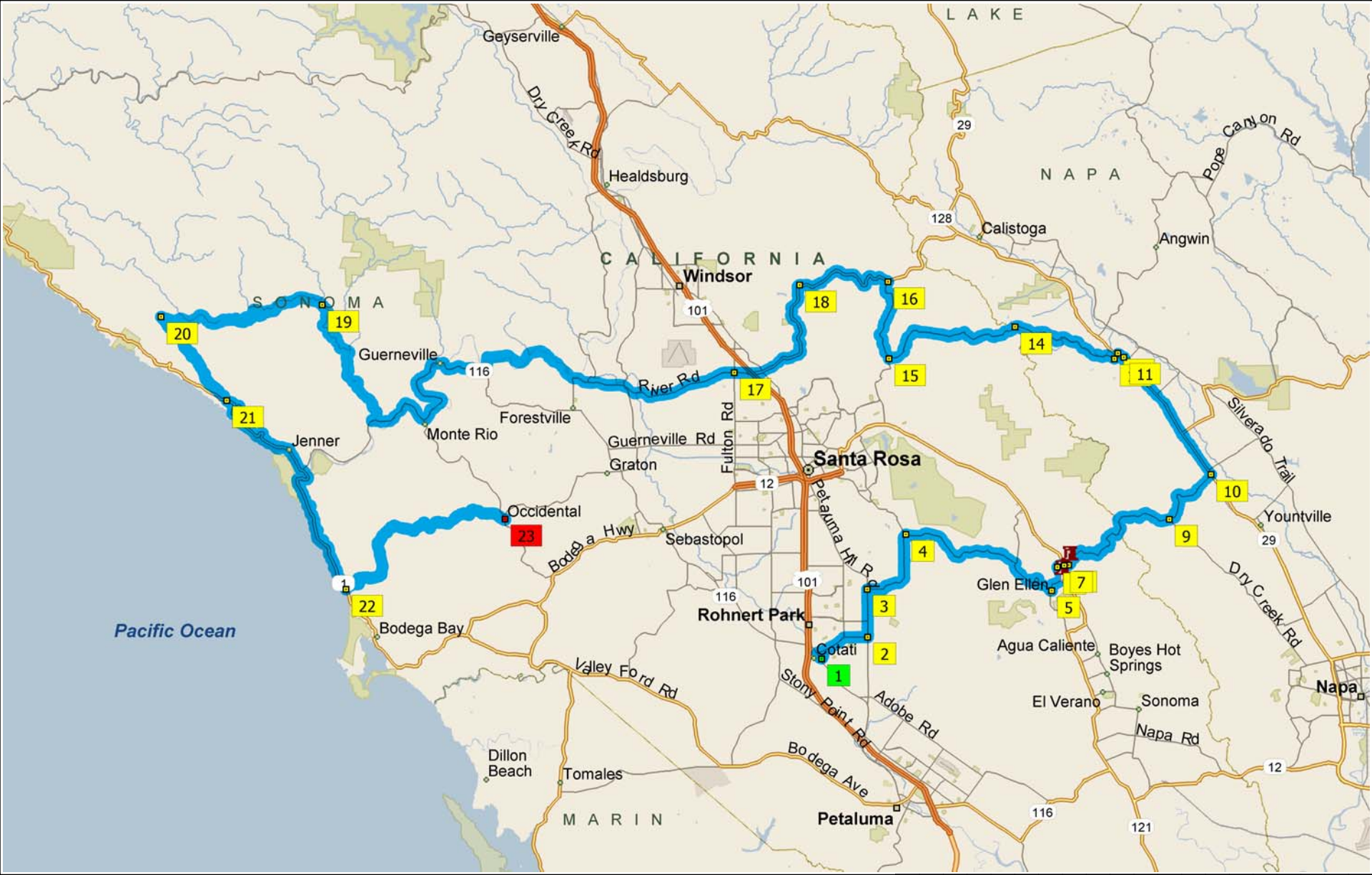
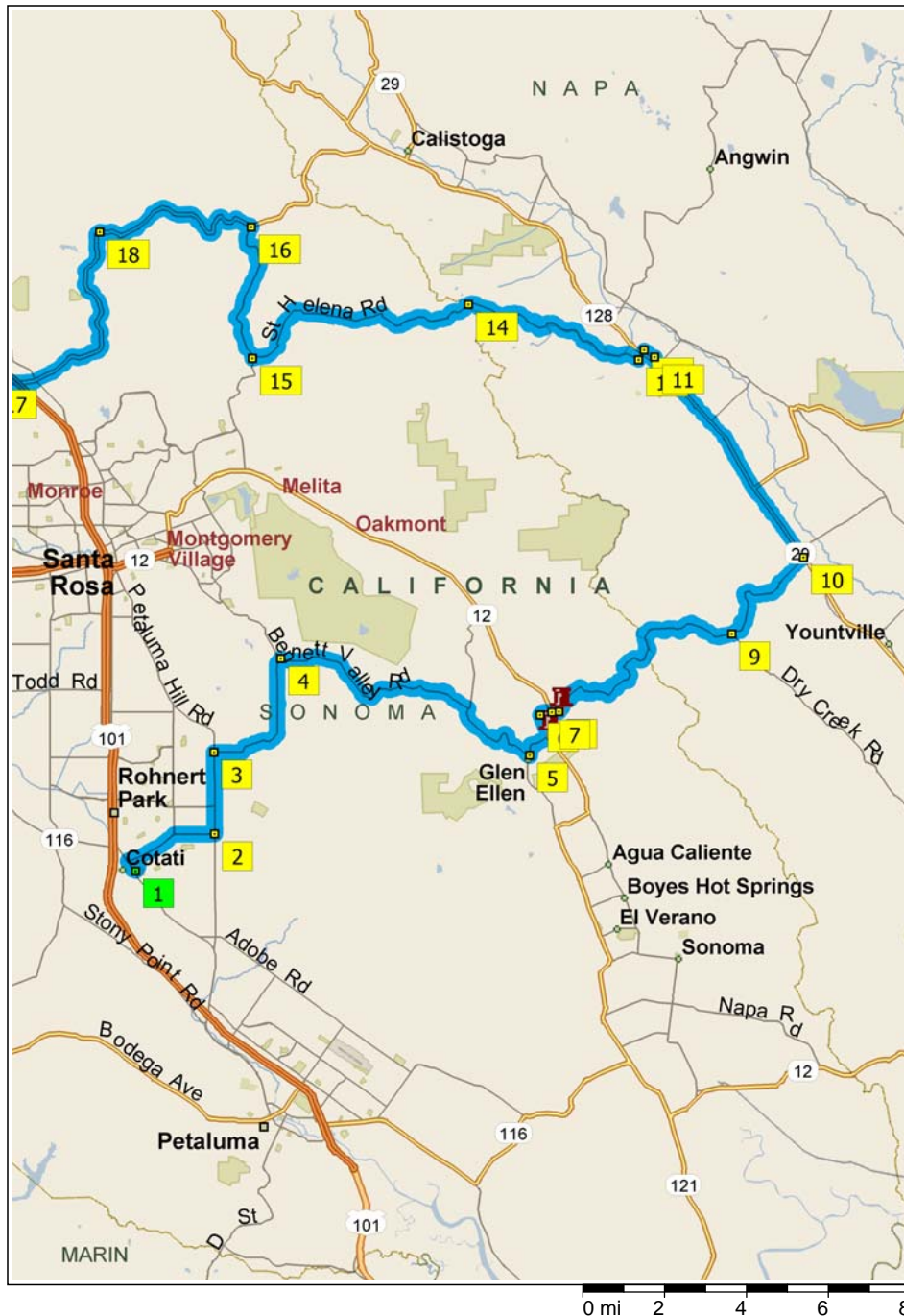


REME Cotati-Occidental

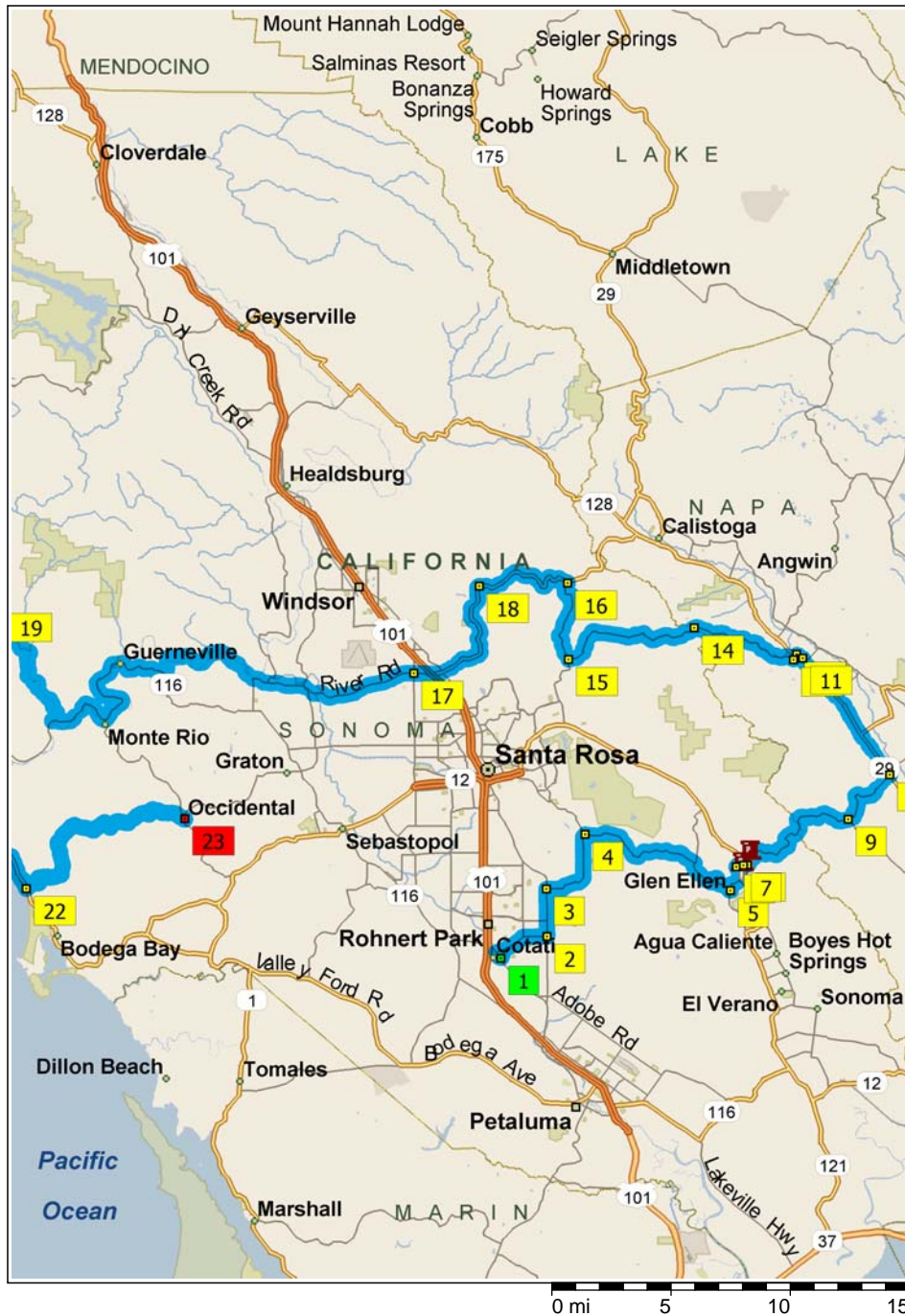
141.1 miles; 4 hours, 55 minutes



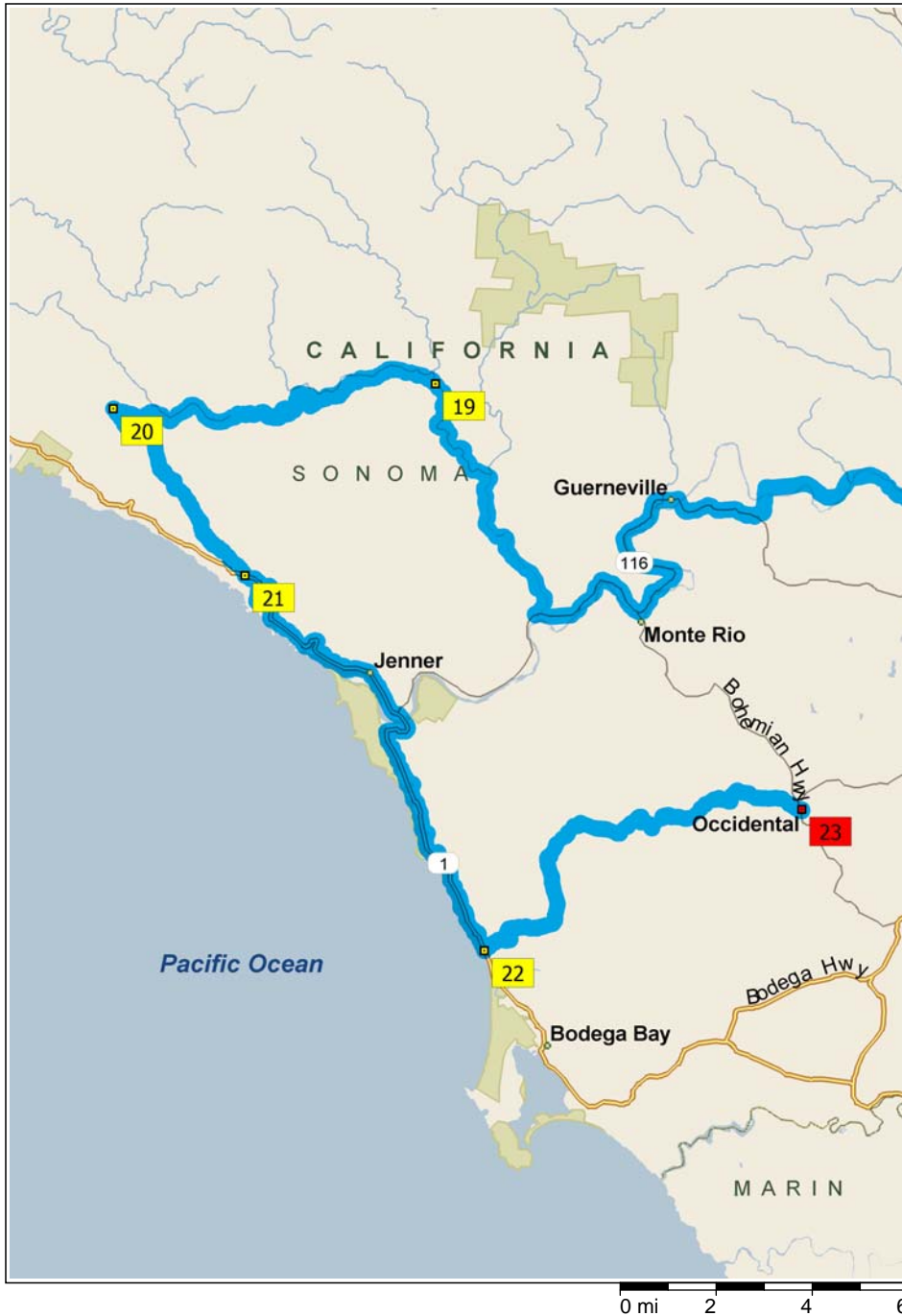
Copyright © and (P) 1988–2008 Microsoft Corporation and/or its suppliers. All rights reserved. <http://www.microsoft.com/mappoint/>
Certain mapping and direction data © 2008 NAVTEQ. All rights reserved. The Data for areas of Canada includes information taken with permission from Canadian authorities, including: © Her Majesty the Queen in Right of Canada, © Queen's Printer for Ontario. NAVTEQ and NAVTEQ ON BOARD are trademarks of NAVTEQ. © 2008 Tele Atlas North America, Inc. All rights reserved. Tele Atlas and Tele Atlas North America are trademarks of Tele Atlas, Inc. © 2008 by Applied Geographic Systems. All rights reserved.



9:00 AM	0.0 mi	1 Depart Veterans Memorial Park on McGinnis Circle (North) for 0.4 mi
9:00 AM	0.4 mi	Turn RIGHT (North) onto Old Redwood Hwy for 0.2 mi
9:01 AM	0.6 mi	Turn RIGHT (North-East) onto E Cotati Ave for 2.3 mi
9:08 AM	2.9 mi	2 At Petaluma Hill Rd & E Cotati Ave, Santa Rosa, CA 95404, turn LEFT (North) onto Petaluma Hill Rd for 2.0 mi
9:11 AM	4.9 mi	3 At Crane Canyon Rd & Petaluma Hill Rd, Santa Rosa, CA 95404, turn RIGHT (East) onto Crane Canyon Rd for 1.7 mi
9:14 AM	6.7 mi	Road name changes to Grange Rd for 1.9 mi
9:18 AM	8.6 mi	4 At Grange Rd & Bennett Valley Rd, Santa Rosa, CA 95404, turn RIGHT (East) onto Bennett Valley Rd for 5.4 mi
9:27 AM	14.0 mi	Turn RIGHT (South) onto Warm Springs Rd for 2.4 mi
9:33 AM	16.4 mi	5 At Arnold Dr & Warm Springs Rd, Glen Ellen, CA 95442, turn LEFT (North) onto Arnold Dr for 0.8 mi
9:34 AM	17.2 mi	Turn LEFT (North) onto Dunbar Rd for 0.5 mi
9:35 AM	17.7 mi	6 At W Trinity Rd & Dunbar Rd, Glen Ellen, CA 95442, turn RIGHT (North-East) onto (W) Trinity Rd for 0.3 mi
9:36 AM	18.0 mi	7 At Trinity Rd & SR-12, Glen Ellen, CA 95442, stay on Trinity Rd (East) for 1.6 mi
9:40 AM	19.6 mi	8 Arrive Stop-wait for all to cross hwy 12
9:50 AM	19.6 mi	Depart Stop-wait for all to cross hwy 12 on Trinity Rd (North-East) for 4.5 mi
10:02 AM	24.1 mi	Road name changes to Dry Creek Rd for 2.8 mi
10:10 AM	27.0 mi	9 At Dry Creek Rd & Oakville Grade Rd, Napa, CA 94558, bear LEFT (East) onto Oakville Grade Rd for 3.2 mi
10:18 AM	30.2 mi	10 At SR-29 & Oakville Grade Rd, Napa, CA 94558, turn LEFT (North-West) onto SR-29 [St Helena Hwy] for 2.1 mi
10:21 AM	32.3 mi	Bear LEFT (North-West) onto SR-128 [SR-29] for 4.0 mi
10:26 AM	36.3 mi	Turn RIGHT (North-East) onto Hunt Ave for 164 yds



10:27 AM	36.4 mi	11 Arrive Safeway [1026 Hunt Ave, St Helena CA 94574, United States, (707) 968-3620]
10:47 AM	36.4 mi	Depart Safeway [1026 Hunt Ave, St Helena CA 94574, United States, (707) 968-3620] on Hunt Ave (South) for 98 yds
10:47 AM	36.5 mi	Turn RIGHT (North-West) onto Railroad Ave for 0.3 mi
10:49 AM	36.8 mi	12 At Fulton Ln & Railroad Ave, St Helena, CA 94574, turn LEFT (South) onto Fulton Ln for 131 yds
10:49 AM	36.9 mi	Road name changes to Madrona Ave for 0.2 mi
10:50 AM	37.1 mi	13 At Spring Mountain Rd & Madrona Ave, St Helena, CA 94574, turn RIGHT (West) onto Spring Mountain Rd for 5.3 mi
11:03 AM	42.4 mi	14 At Saint Helena Rd & Spring Mountain Rd, Santa Rosa, CA 95404, road name changes to St Helena Rd for 6.8 mi
11:20 AM	49.1 mi	15 At Calistoga Rd & Saint Helena Rd, Santa Rosa, CA 95404, turn RIGHT (North) onto Calistoga Rd for 3.8 mi
11:29 AM	52.9 mi	16 At Porter Creek Rd & Calistoga Rd, Santa Rosa, CA 95404, turn LEFT (North-West) onto Porter Creek Rd for 4.6 mi
11:37 AM	57.5 mi	Road name changes to Mark West Springs Rd for 5.5 mi
11:45 AM	63.1 mi	Road name changes to River Rd for 0.8 mi
11:46 AM	63.8 mi	17 At River Rd & Fulton Rd, Fulton, CA 95439, return East on River Rd for 0.8 mi
11:47 AM	64.6 mi	Road name changes to Mark West Springs Rd for 5.5 mi
11:55 AM	70.1 mi	18 At Mark West Springs Rd & Porter Creek Rd, Santa Rosa, CA 95404, return West on Mark West Springs Rd for 5.5 mi
12:04 PM	75.6 mi	Road name changes to River Rd for 12.3 mi
12:20 PM	87.9 mi	Turn LEFT (South) onto Odd Fellows Park Rd for 0.8 mi
12:23 PM	88.6 mi	Turn RIGHT (West) onto SR-116 for 1.9 mi
12:27 PM	90.5 mi	Turn LEFT (West) onto SR-116 [Main St] for 0.4 mi



- 12:27 PM 90.9 mi Keep STRAIGHT onto SR-116 [River Rd] for 2.9 mi
- 12:32 PM 93.8 mi Keep STRAIGHT onto SR-116 for 3.9 mi
- 12:39 PM 97.7 mi Turn RIGHT (North) onto Cazadero Hwy for 6.6 mi
- 12:50 PM 104.3 mi **19** At Fort Ross Rd & Cazadero Hwy, Cazadero, CA 95421, keep LEFT onto Fort Ross Rd for 3.2 mi
- 12:56 PM 107.5 mi Turn RIGHT to stay on Fort Ross Rd for 6.0 mi
- 1:05 PM 113.4 mi **20** At Meyers Grade Rd & Fort Ross Rd, turn LEFT (South) onto Meyers Grade Rd for 4.9 mi
- 1:15 PM 118.3 mi **21** At Hwy 1 & Meyer's Grade Rd, bear LEFT (East) onto SR-1 for 12.6 mi
- 1:30 PM 131.0 mi **22** At Coleman Valley Rd & Hwy 1, turn LEFT (East) onto Coleman Valley Rd for 8.3 mi
- 1:50 PM 139.2 mi Turn LEFT to stay on Coleman Valley Rd for 1.8 mi
- 1:54 PM 141.0 mi Road name changes to 3rd St for 21 yds
- 1:55 PM 141.1 mi Turn LEFT (North) onto Main St for 54 yds
- 1:55 PM 141.1 mi **23** Arrive Union Hotel, 3731 Main St, Occidental