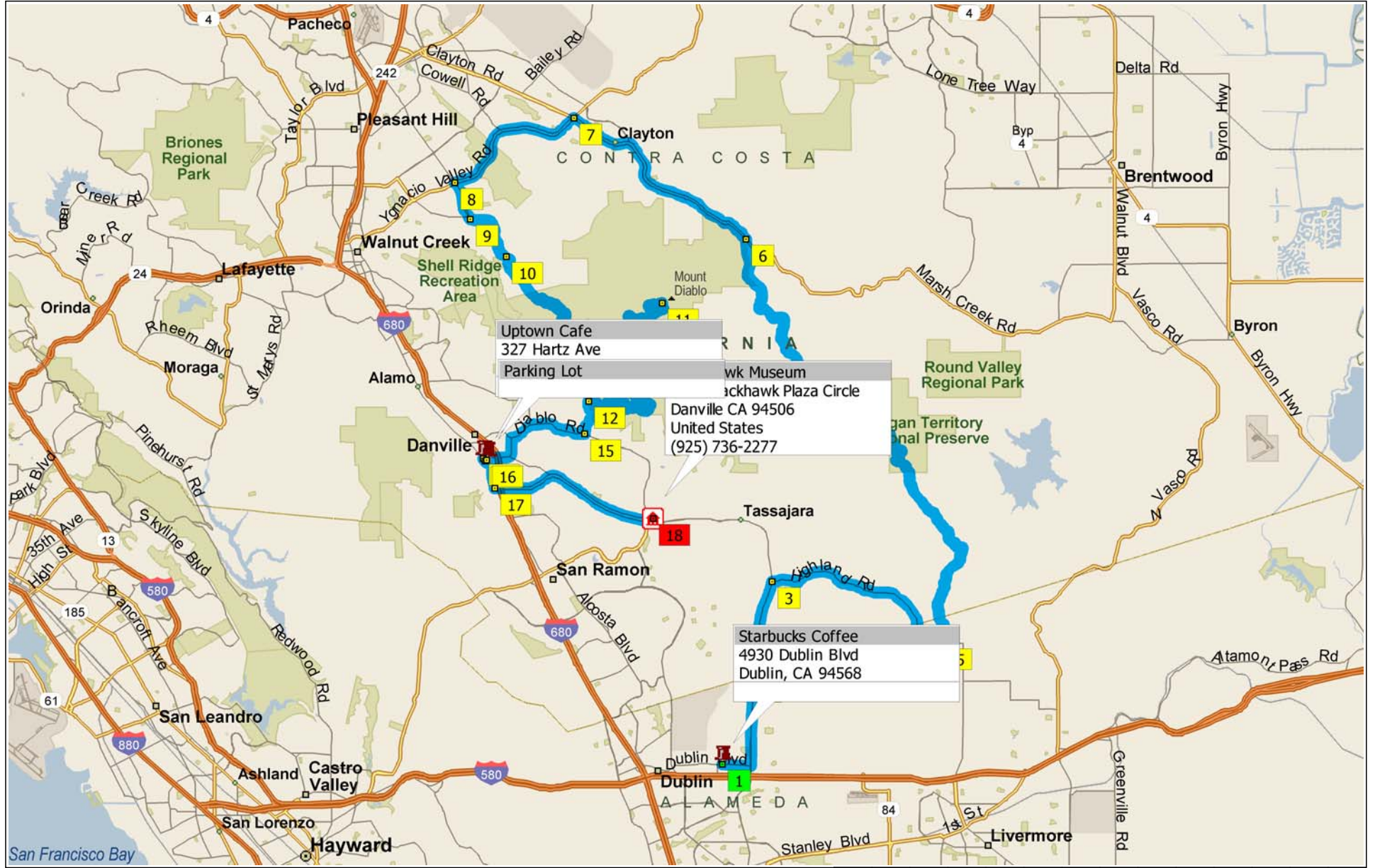
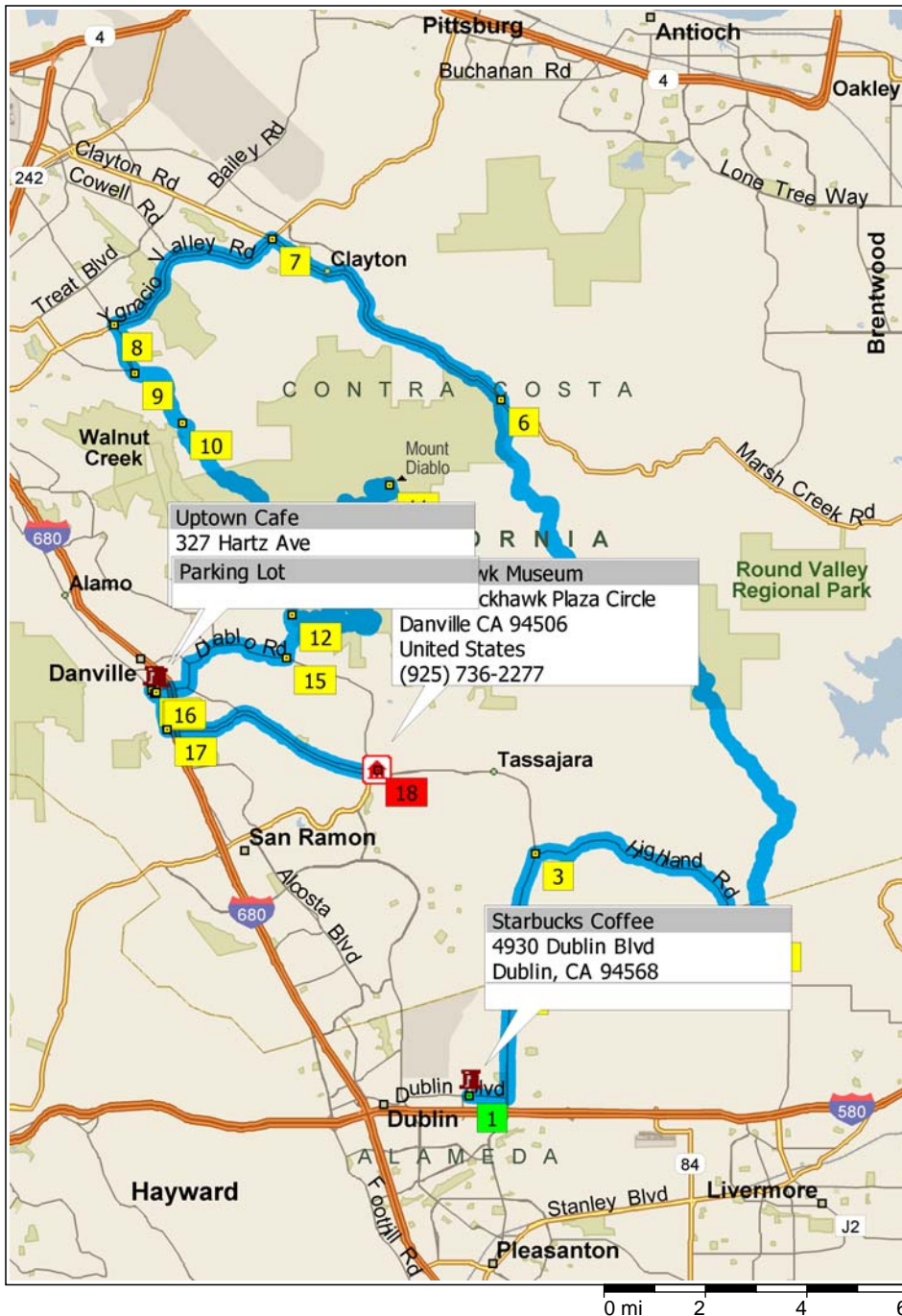


REME Mount Diablo - Black Hawk Run

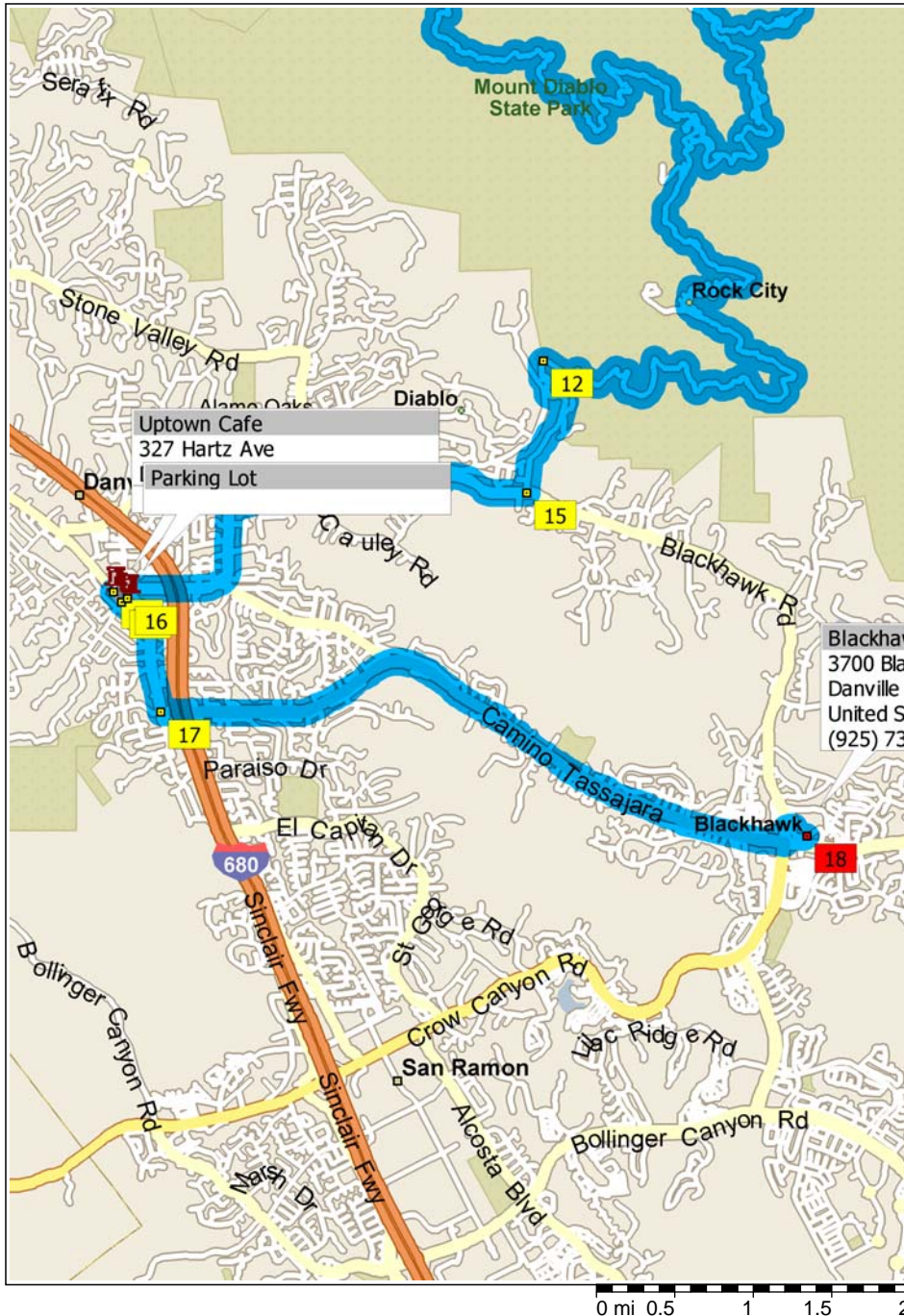
76.6 miles; 4 hours, 30 minutes



0 mi 2 4 6 8 10 12 14



8:30 AM	0.0 mi	1 Depart Starbucks Coffee [4930 Dublin Blvd, Dublin, CA 94568] on Dublin Blvd (East) for 0.8 mi
8:30 AM	0.8 mi	Turn LEFT (North) onto Tassajara Rd for 2.5 mi
8:34 AM	3.2 mi	2 At Tassajara Rd & Camino Tassajara, Dublin, CA 94568, road name changes to Camino Tassajara for 2.6 mi
8:37 AM	5.8 mi	3 Arrive Camino Tassajara & Highland Rd, Pleasanton, CA 94588
8:41 AM	5.8 mi	Depart Camino Tassajara & Highland Rd, Pleasanton, CA 94588 on Highland Rd (East) for 4.7 mi
8:48 AM	10.6 mi	4 At Highland Rd & Manning Rd, Livermore, CA 94551, turn LEFT (East) onto Manning Rd for 0.9 mi
8:49 AM	11.4 mi	5 At Manning Rd & Morgan Territory Rd, Livermore, CA 94551, turn LEFT (North) onto Morgan Territory Rd for 14.6 mi
9:24 AM	26.1 mi	6 At Morgan Territory Rd & Marsh Creek Rd, Clayton, CA 94517, turn LEFT (North) onto Marsh Creek Rd for 3.4 mi
9:28 AM	29.5 mi	Road name changes to Clayton Rd for 2.5 mi
9:32 AM	32.0 mi	7 At Clayton Rd & Kirker Pass Rd, Concord, CA 94521, stay on Clayton Rd (West) for 21 yds
9:32 AM	32.0 mi	Turn LEFT (South-West) onto Kirker Pass Rd for 21 yds
9:32 AM	32.0 mi	Road name changes to Ygnacio Valley Rd for 4.1 mi
9:37 AM	36.1 mi	8 At Ygnacio Valley Rd & Oak Grove Rd, Walnut Creek, CA 94598, turn LEFT (South-East) onto Oak Grove Rd for 1.1 mi
9:38 AM	37.2 mi	9 At Oak Grove Rd & N Gate Rd, Walnut Creek, CA 94598, turn LEFT (East) onto N Gate Rd for 1.6 mi
9:42 AM	38.9 mi	10 At Mt Diablo State Park-North Entrance, stay on N Gate Rd (East) for 6.2 mi
9:57 AM	45.1 mi	Road name changes to Summit Rd for 4.5 mi
10:18 AM	49.6 mi	11 Arrive Summit Rd, Walnut Creek, CA 94598
10:48 AM	49.6 mi	Depart Summit Rd, Walnut Creek, CA 94598 on Summit Rd (North) for 4.5 mi
11:08 AM	54.1 mi	Turn LEFT (South) onto S Gate Rd for 5.7 mi



11:23 AM	59.8 mi	12 At S Gate Rd & Mount Diablo Scenic Blvd, Danville, CA 94506, bear LEFT (West) onto Mt Diablo Scenic Blvd for 1.1 mi
11:26 AM	60.9 mi	Turn RIGHT (West) onto Diablo Rd for 2.1 mi
11:30 AM	63.0 mi	Turn LEFT to stay on Diablo Rd for 1.2 mi
11:32 AM	64.2 mi	13 At Diablo Rd & Hartz Ave, Danville, CA 94526 [Diablo Rd & Hartz Ave, Danville, CA 94526], turn LEFT (South-East) onto Hartz Ave for 142 yds
11:32 AM	64.3 mi	14 At Hartz Ave & W Prospect Ave, Danville, CA 94526, return North-West on Hartz Ave for 142 yds
11:32 AM	64.4 mi	Turn RIGHT (East) onto Diablo Rd for 1.2 mi
11:35 AM	65.6 mi	Turn RIGHT to stay on Diablo Rd for 2.1 mi
11:39 AM	67.7 mi	15 At Diablo Rd & Blackhawk Rd, Danville, CA 94506, return West on Diablo Rd for 2.1 mi
11:42 AM	69.9 mi	Turn LEFT to stay on Diablo Rd for 1.1 mi
11:44 AM	70.9 mi	Turn LEFT (South) onto Front St, then immediately turn RIGHT (South-West) onto E Prospect Ave for 153 yds
11:45 AM	71.0 mi	16 Arrive Parking Lot
12:50 PM	71.0 mi	Depart Parking Lot on E Prospect Ave (West) for 76 yds
12:50 PM	71.1 mi	Turn LEFT (South-East) onto Hartz Ave for 0.3 mi
12:51 PM	71.3 mi	Road name changes to San Ramon Valley Blvd for 0.5 mi
12:53 PM	71.9 mi	17 At San Ramon Valley Blvd & Sycamore Valley Rd W, Danville, CA 94526, turn LEFT (East) onto Sycamore Valley Rd (W) for 1.6 mi
12:55 PM	73.4 mi	Keep STRAIGHT onto Camino Tassajara for 2.9 mi
12:58 PM	76.3 mi	Turn LEFT (North) onto Local road(s) for 21 yds
12:58 PM	76.3 mi	Road name changes to Blackhawk Rd for 164 yds
12:59 PM	76.4 mi	Turn RIGHT (East) onto Blackhawk Plaza Circle for 0.2 mi
1:00 PM	76.6 mi	18 Arrive Black Hawk Museum [3750 Blackhawk Plaza Circle, Danville CA 94506, United States, (925) 736-2280]