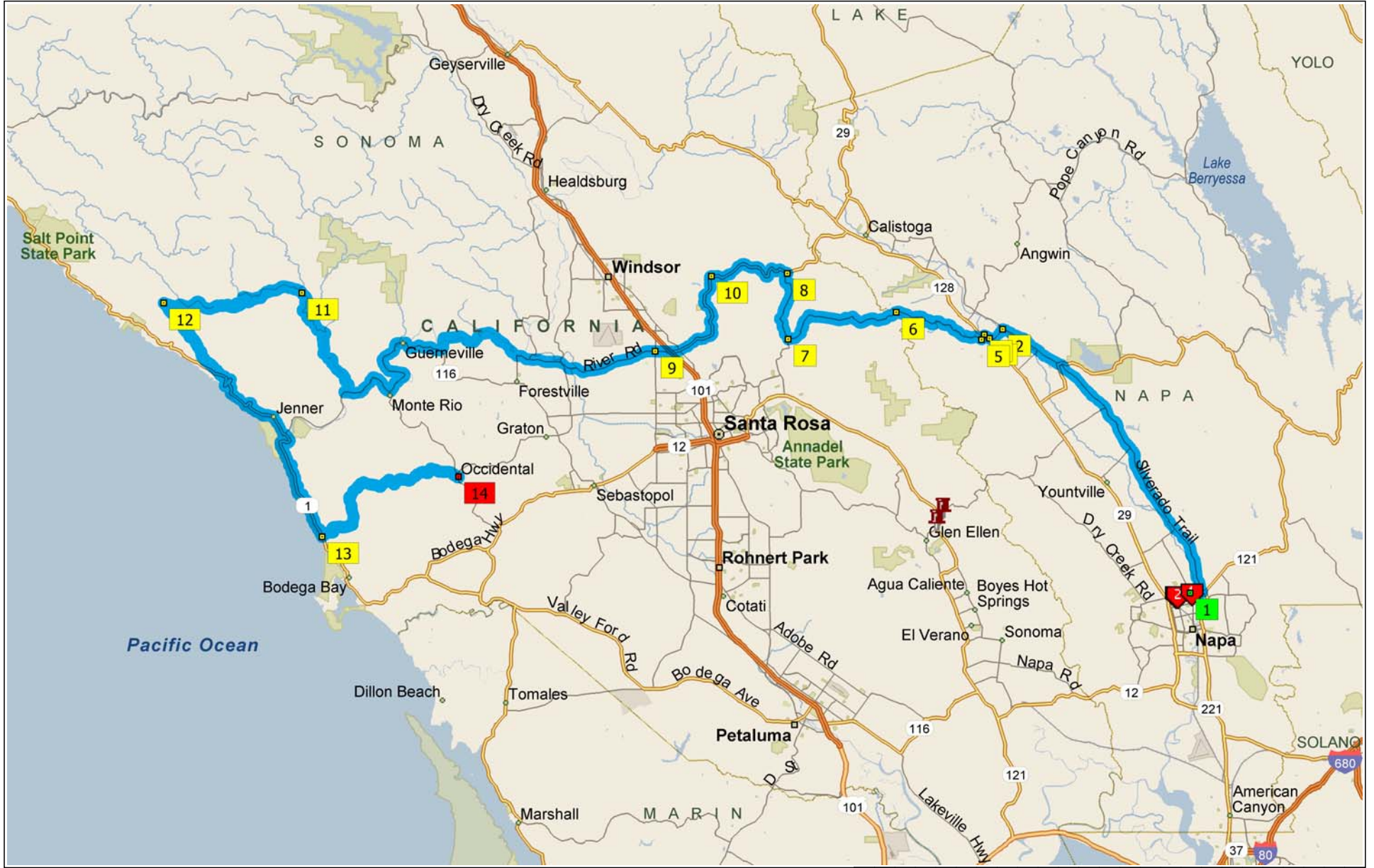
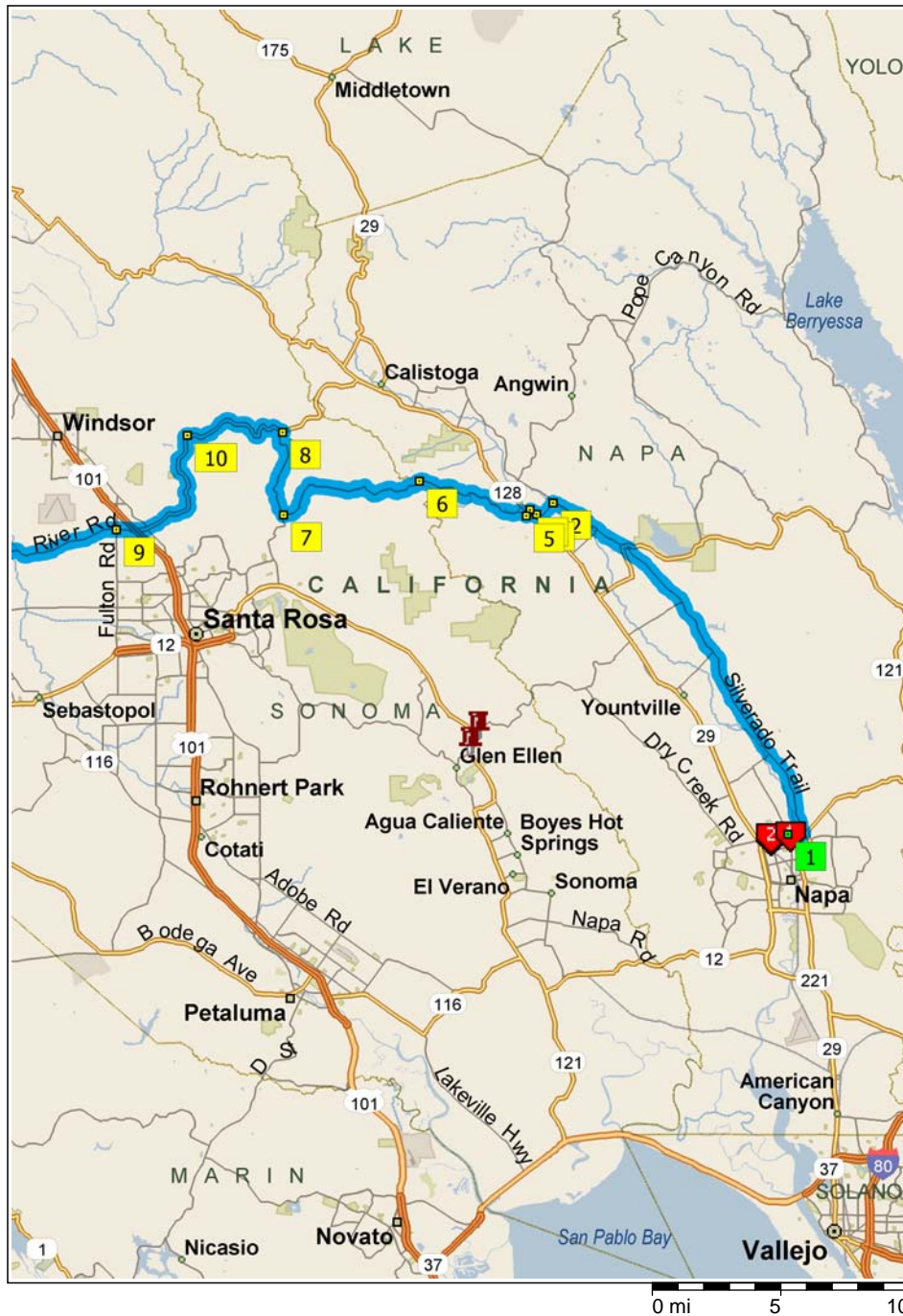


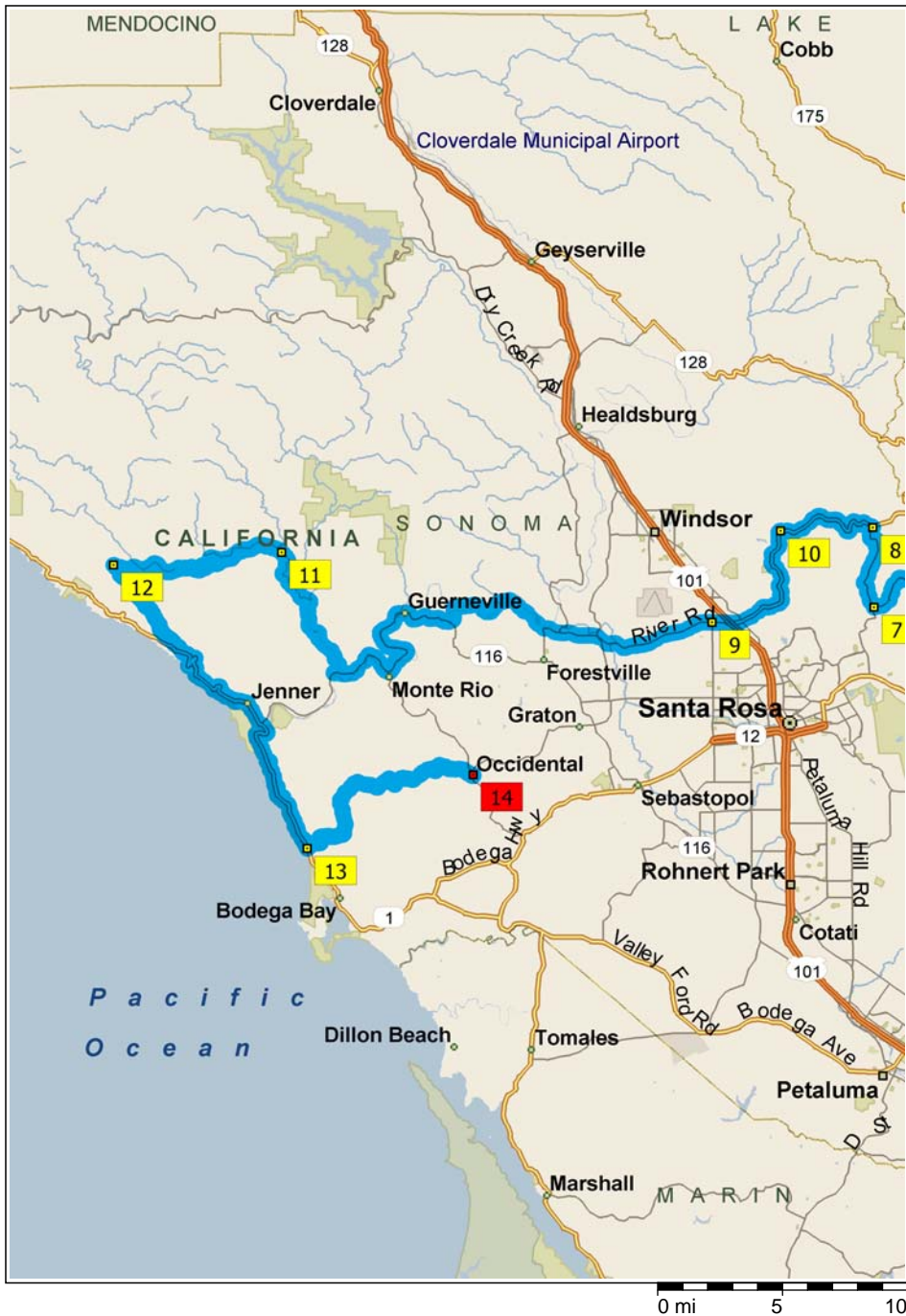
# REME Napa-Occidental

123.1 miles; 3 hours, 55 minutes





10:00 AM	0.0 mi	<b>1</b> Depart 663 Trancas St, Napa, CA 94558 on Trancas St (East) for 0.6 mi
10:00 AM	0.6 mi	Turn LEFT (North) onto Silverado Trail (S) for 13.6 mi
10:16 AM	14.1 mi	Keep STRAIGHT onto SR-128 [Silverado Trail S] for 174 yds
10:16 AM	14.2 mi	Keep STRAIGHT onto Silverado Trail S for 3.2 mi
10:22 AM	17.5 mi	<b>2</b> At Pope St & Silverado Tr S, St Helena, CA 94574, turn LEFT (South) onto Pope St for 0.8 mi
10:23 AM	18.2 mi	Turn RIGHT (North-West) onto Edwards St for 0.1 mi
10:24 AM	18.4 mi	Turn LEFT (South) onto Hunt Ave for 43 yds
10:24 AM	18.4 mi	<b>3</b> Arrive Safeway [1026 Hunt Ave, St Helena CA 94574, United States, (707) 968-3620]
10:46 AM	18.4 mi	Depart Safeway [1026 Hunt Ave, St Helena CA 94574, United States, (707) 968-3620] on Hunt Ave (South) for 98 yds
10:47 AM	18.5 mi	Turn RIGHT (North-West) onto Railroad Ave for 0.3 mi
10:48 AM	18.8 mi	<b>4</b> At Fulton Ln & Railroad Ave, St Helena, CA 94574, turn LEFT (South) onto Fulton Ln for 131 yds
10:48 AM	18.9 mi	Road name changes to Madrona Ave for 0.2 mi
10:49 AM	19.1 mi	<b>5</b> At Spring Mountain Rd & Madrona Ave, St Helena, CA 94574, turn RIGHT (West) onto Spring Mountain Rd for 5.3 mi
11:03 AM	24.4 mi	<b>6</b> At Saint Helena Rd & Spring Mountain Rd, Santa Rosa, CA 95404, road name changes to St Helena Rd for 6.8 mi
11:19 AM	31.1 mi	<b>7</b> At Calistoga Rd & Saint Helena Rd, Santa Rosa, CA 95404, turn RIGHT (North) onto Calistoga Rd for 3.8 mi
11:29 AM	34.9 mi	<b>8</b> At Porter Creek Rd & Calistoga Rd, Santa Rosa, CA 95404, turn LEFT (North-West) onto Porter Creek Rd for 4.6 mi
11:36 AM	39.5 mi	Road name changes to Mark West Springs Rd for 5.5 mi
11:45 AM	45.1 mi	Road name changes to River Rd for 0.8 mi
11:46 AM	45.8 mi	<b>9</b> At River Rd & Fulton Rd, Fulton, CA 95439, return East on River Rd for 0.8 mi



11:47 AM	46.6 mi	Road name changes to Mark West Springs Rd for 5.5 mi
11:55 AM	52.1 mi	<b>10</b> At Mark West Springs Rd & Porter Creek Rd, Santa Rosa, CA 95404, return West on Mark West Springs Rd for 5.5 mi
12:03 PM	57.6 mi	Road name changes to River Rd for 12.3 mi
12:20 PM	69.9 mi	Turn LEFT (South) onto Odd Fellows Park Rd for 0.8 mi
12:22 PM	70.6 mi	Turn RIGHT (West) onto SR-116 for 1.9 mi
12:26 PM	72.5 mi	Turn LEFT (West) onto SR-116 [Main St] for 0.4 mi
12:27 PM	72.9 mi	Keep STRAIGHT onto SR-116 [River Rd] for 2.9 mi
12:32 PM	75.8 mi	Keep STRAIGHT onto SR-116 for 3.9 mi
12:38 PM	79.7 mi	Turn RIGHT (North) onto Cazadero Hwy for 6.6 mi
12:50 PM	86.3 mi	<b>11</b> At Fort Ross Rd & Cazadero Hwy, Cazadero, CA 95421, keep LEFT onto Fort Ross Rd for 3.2 mi
12:55 PM	89.5 mi	Turn RIGHT to stay on Fort Ross Rd for 6.0 mi
1:05 PM	95.4 mi	<b>12</b> At Meyers Grade Rd & Fort Ross Rd, Jenner, CA 95450, turn LEFT (South) onto Meyers Grade Rd for 4.9 mi
1:14 PM	100.3 mi	Bear LEFT (East) onto SR-1 for 12.6 mi
1:30 PM	113.0 mi	<b>13</b> At Coleman Valley Rd & Hwy 1, turn LEFT (East) onto Coleman Valley Rd for 8.3 mi
1:50 PM	121.2 mi	Turn LEFT to stay on Coleman Valley Rd for 1.8 mi
1:54 PM	123.0 mi	Road name changes to 3rd St for 21 yds
1:55 PM	123.0 mi	Turn LEFT (North) onto Main St for 54 yds
1:55 PM	123.1 mi	<b>14</b> Arrive Union Hotel, 3731 Main St, Occidental