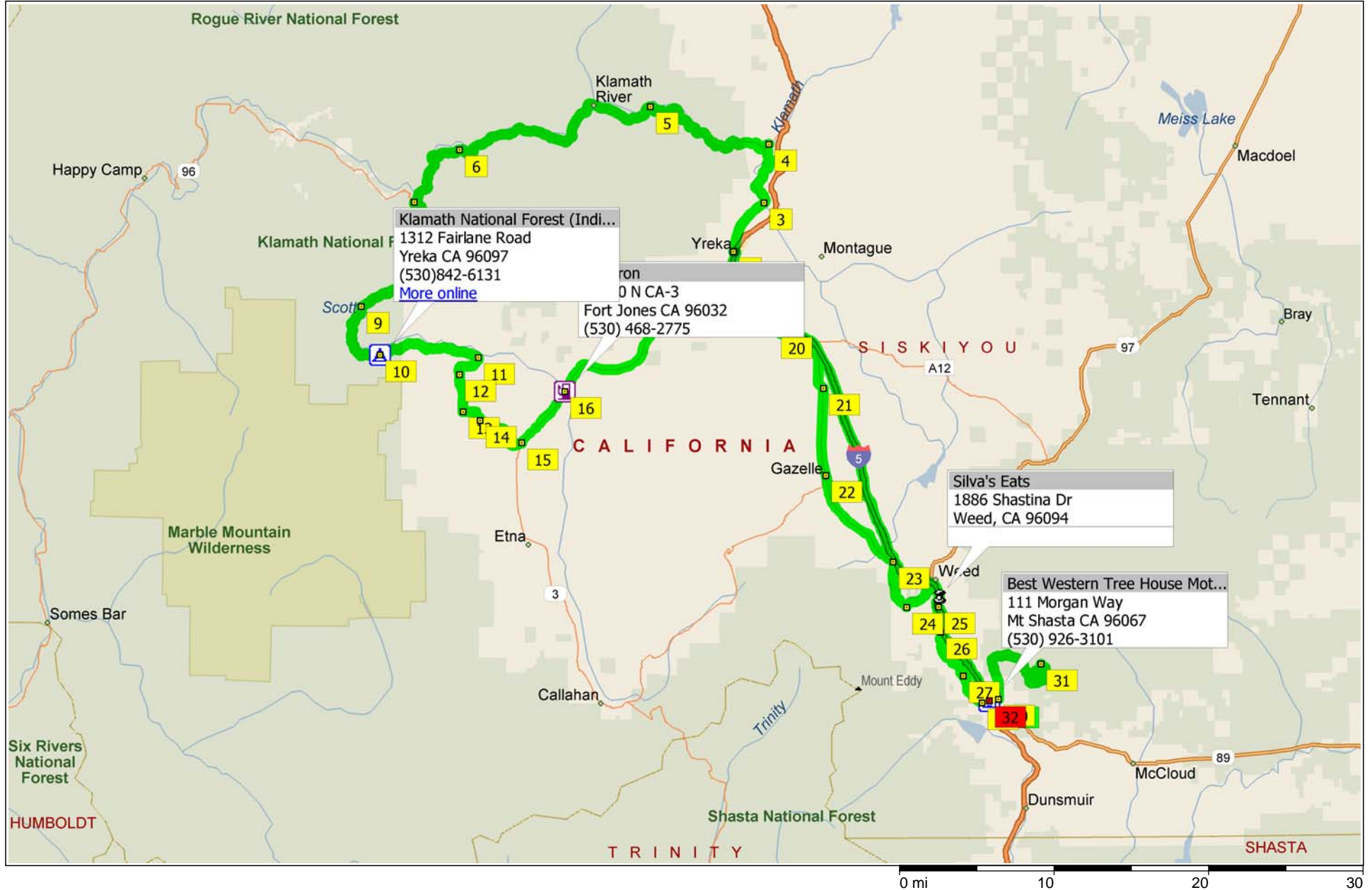


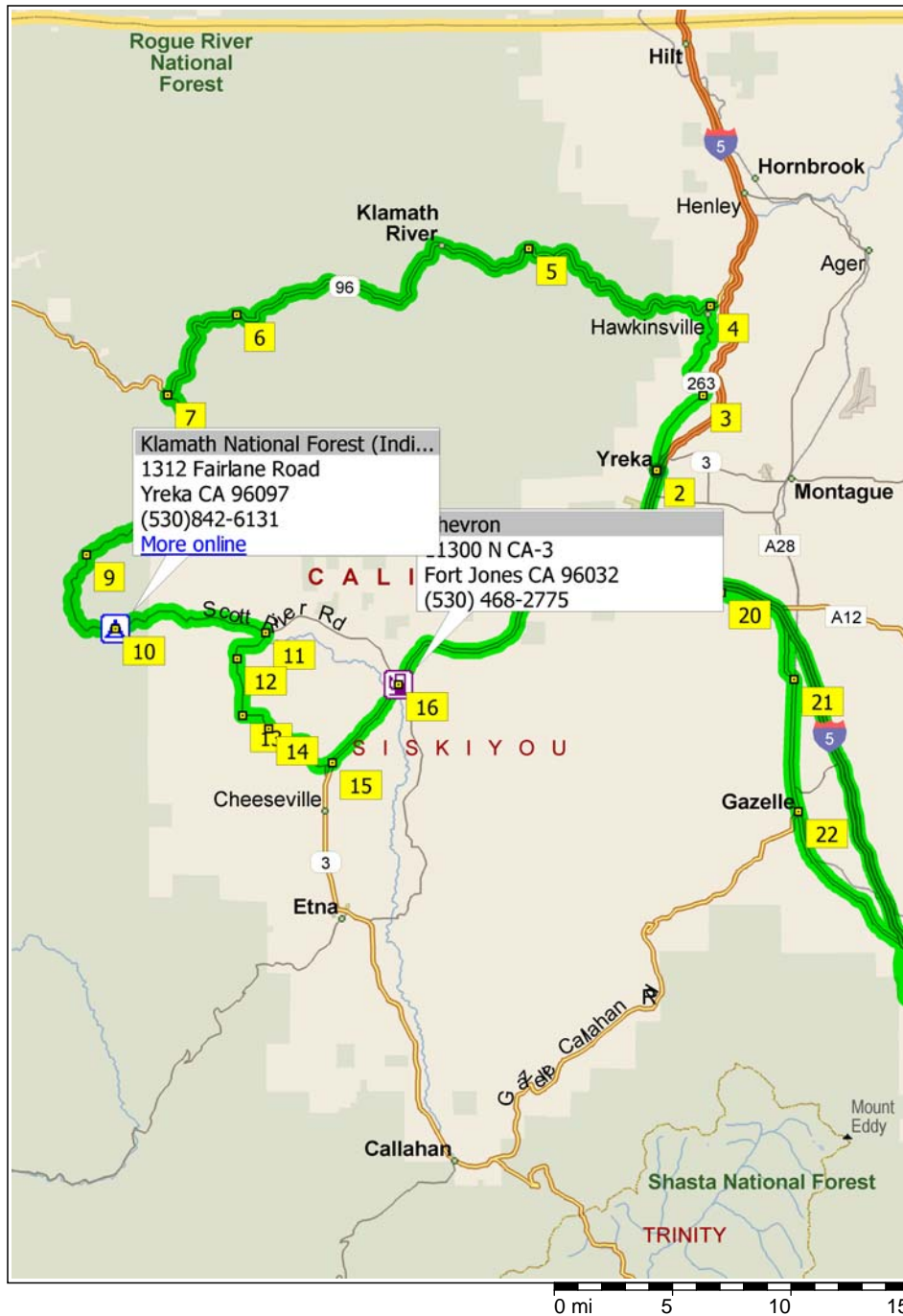
REME Shasta 07 Day 1

195.0 miles; 11 hours, 37 minutes

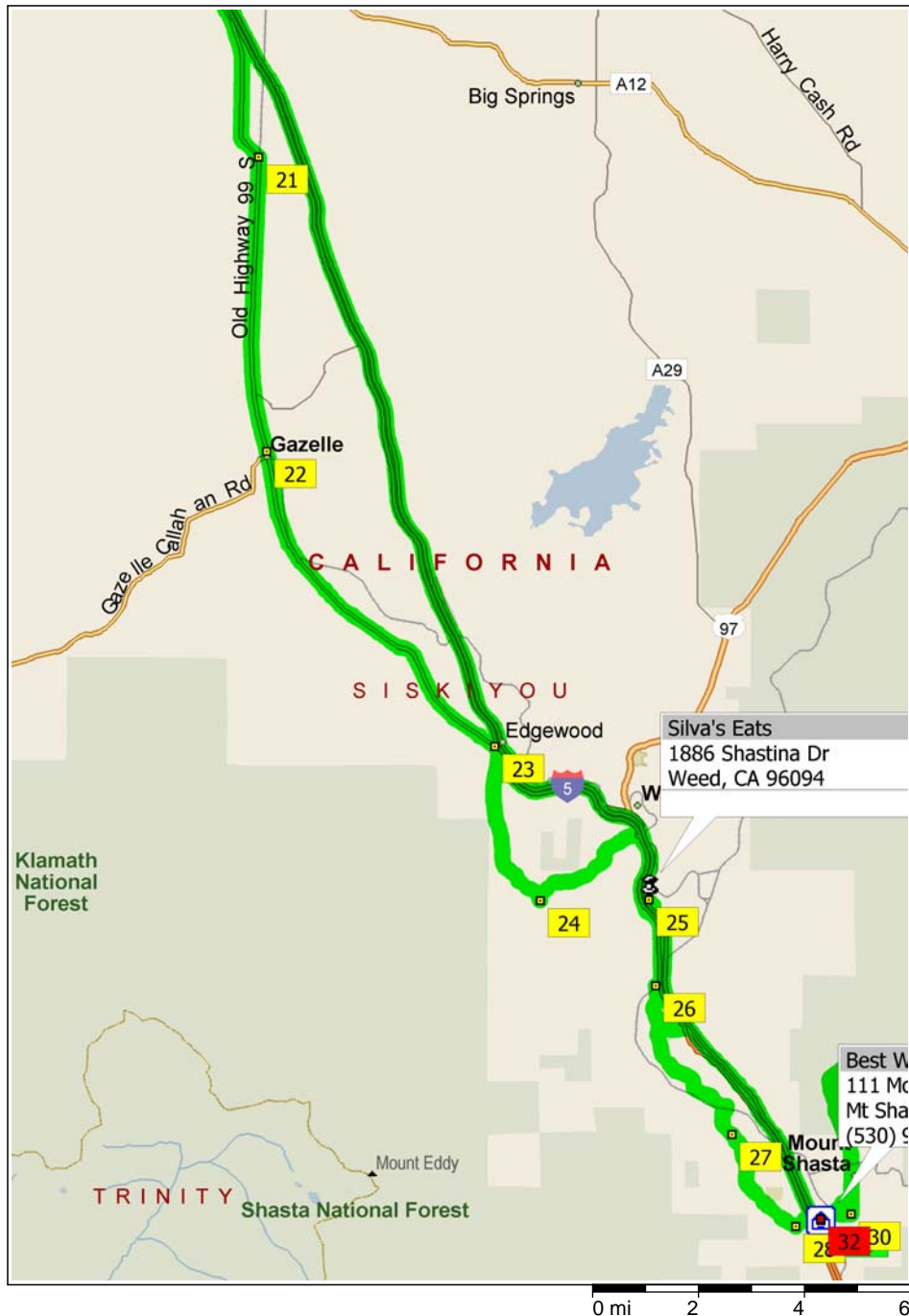




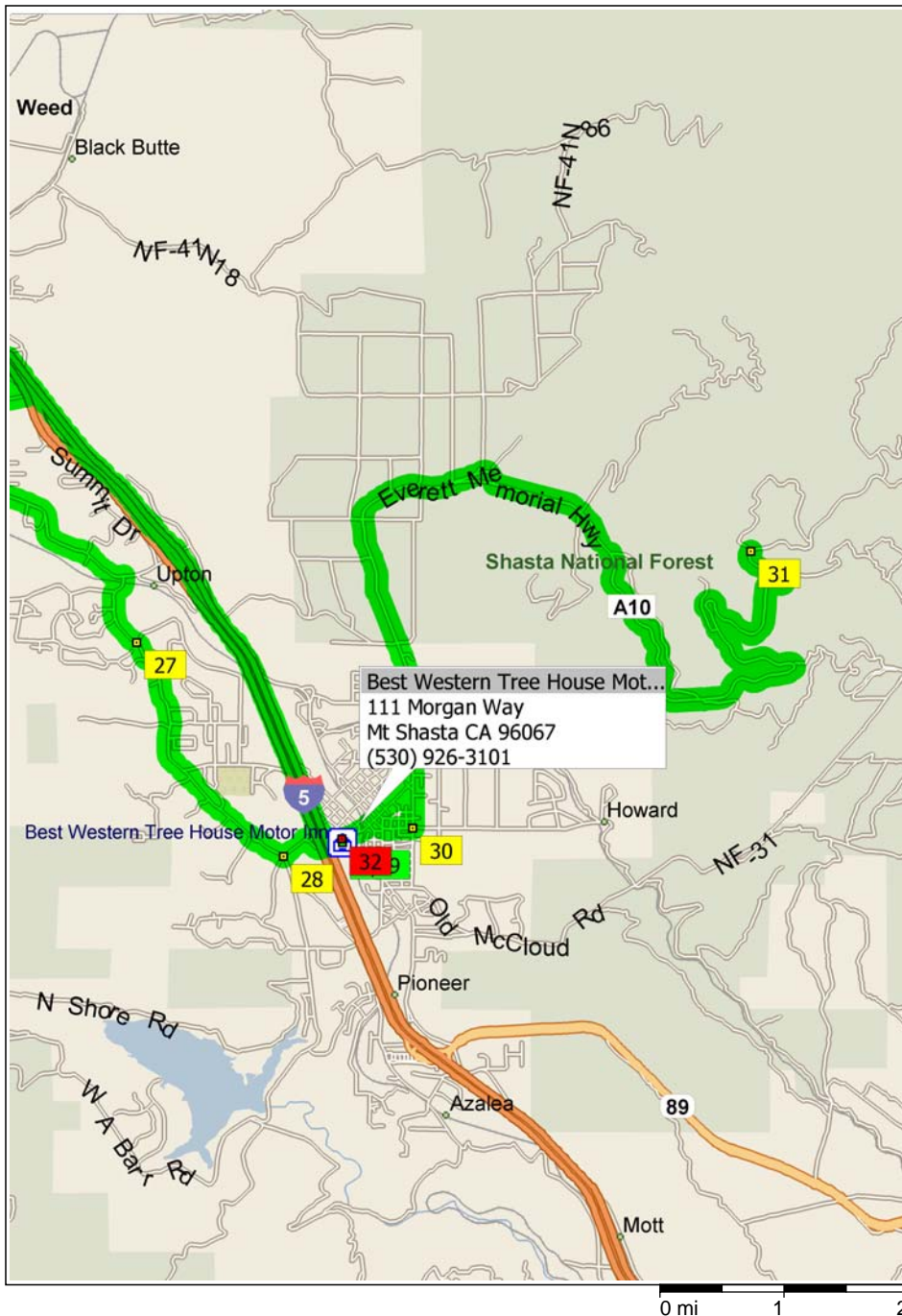
- 9:00 AM 0.0 mi **1** Depart Best Western Tree House Motor Inn [111 Morgan Way, Mt Shasta CA 96067, (530) 926-3101] on Morgan Way (North) for 43 yds
- 9:00 AM 0.1 mi Turn LEFT (West) onto W Lake St, then immediately turn RIGHT (North-West) onto Ramp for 0.3 mi
- 9:00 AM 0.3 mi Merge onto I-5 for 36.3 mi
- 9:30 AM 36.6 mi At exit 775, turn RIGHT onto Ramp for 0.2 mi towards Central Yreka
- 9:30 AM 36.8 mi Turn LEFT (West) onto Foothill Dr for 87 yds
- 9:31 AM 36.8 mi Road name changes to E Miner St for 0.1 mi
- 9:31 AM 37.0 mi **2** At 113 N Main St, Yreka, CA 96097, turn RIGHT (North) onto SR-3 [N Main St] for 0.6 mi
- 9:32 AM 37.6 mi Keep STRAIGHT onto SR-263 [N Main St] for 0.4 mi
- 9:33 AM 38.0 mi Keep STRAIGHT onto SR-263 for 2.9 mi
- 9:38 AM 40.9 mi **3** At Old Shasta River Rd & SR-263, Yreka, CA 96097, stay on SR-263 (North-East) for 4.8 mi
- 9:45 AM 45.7 mi **4** At 1912 SR-96, Yreka, CA 96097, turn LEFT (West) onto SR-96 for 10.3 mi
- 9:58 AM 56.0 mi **5** At Gottsville, stay on SR-96 (West) for 15.9 mi
- 10:16 AM 71.9 mi **6** At SR-96 & Walker Rd, Klamath River, CA 96050, stay on SR-96 (West) for 5.7 mi
- 10:23 AM 77.6 mi **7** At SR-96 & Scott River Rd, Klamath River, CA 96050, turn LEFT (South) onto Scott River Rd for 3.2 mi
- 10:28 AM 80.9 mi **8** At Scott River Rd & Mill Creek Rd, Fort Jones, CA 96032, stay on Scott River Rd (South) for 7.9 mi
- 10:41 AM 88.8 mi **9** At Scott River Rd, Fort Jones, CA 96032, stay on Scott River Rd (South) for 5.4 mi
- 10:49 AM 94.2 mi Turn RIGHT (South-West) onto Indian Scotty Campground Rd [NF-44N45] for 0.2 mi
- 10:50 AM 94.4 mi Bear RIGHT (West) onto Boulder Creek Rd, then immediately bear LEFT (West) onto Indian Scotty Campground Rd for 76 yds
- 10:51 AM 94.4 mi **10** Arrive Klamath National Forest (Indian Scotty Campground) [1312 Fairlane Road, Yreka CA 96097, (530)842-6131]



- 11:11 AM 94.4 mi Depart Klamath National Forest (Indian Scotty Campground) [1312 Fairlane Road, Yreka CA 96097, (530)842-6131] on Indian Scotty Campground Rd (North-East) for 32 yds
- 11:11 AM 94.5 mi Bear RIGHT (East) onto Boulder Creek Rd, then immediately bear LEFT (North-East) onto Indian Scotty Campground Rd [NF-44N45] for 0.2 mi
- 11:13 AM 94.6 mi Turn RIGHT (East) onto Scott River Rd for 7.0 mi
- 11:24 AM 101.6 mi **11** At Scott River Rd & Quartz Valley Rd, Fort Jones, CA 96032, turn RIGHT (South) onto Quartz Valley Rd for 2.0 mi
- 11:28 AM 103.6 mi **12** At Quartz Valley Rd & Quartz Valley Cir, Fort Jones, CA 96032, stay on Quartz Valley Rd (South) for 2.5 mi
- 11:34 AM 106.1 mi Turn LEFT to stay on Quartz Valley Rd for 54 yds
- 11:34 AM 106.1 mi **13** At 12354 Quartz Valley Rd, Fort Jones, CA 96032, stay on Quartz Valley Rd (East) for 1.5 mi
- 11:37 AM 107.6 mi **14** At Quartz Valley Rd & Mill Creek Rd, Fort Jones, CA 96032, stay on Quartz Valley Rd (South) for 3.7 mi
- 11:43 AM 111.3 mi **15** At Quartz Valley Rd & SR-3, Fort Jones, CA 96032, turn LEFT (North) onto SR-3 for 4.4 mi
- 11:50 AM 115.7 mi **16** At Chevron, stay on SR-3 (North-East) for 15.6 mi
- 12:14 PM 131.3 mi **17** At SR-3 & Fairlane Rd, Yreka, CA 96097, turn RIGHT (South) onto Fairlane Rd for 1.3 mi
- 12:17 PM 132.6 mi **18** At 115 Walters Ln, Yreka, CA 96097, turn RIGHT (West) onto Walters Ln for 0.2 mi
- 12:18 PM 132.8 mi **19** At Westside Rd & Walters Ln, Yreka, CA 96097, turn LEFT (South-East) onto Easy St for 2.0 mi
- 12:22 PM 134.9 mi Road name changes to Sturgis Rd for 0.6 mi
- 12:23 PM 135.4 mi Keep STRAIGHT onto Old Highway 99 S for 0.9 mi
- 12:25 PM 136.3 mi **20** At Cram Gulch Rd, Yreka, CA 96097, stay on Old Highway 99 S (East) for 5.7 mi
- 12:34 PM 142.0 mi Turn LEFT (East) onto Pumphouse Rd for 32 yds



12:35 PM	142.0 mi	21	At Siskiyou Blvd & Pumphouse Rd, Grenada, CA 96038, turn RIGHT (South) onto Siskiyou Blvd, then immediately bear LEFT (South) onto Old Highway 99 S for 5.6 mi
12:44 PM	147.6 mi	22	At 2nd St, Grenada, CA 96038, stay on Old Highway 99 S (South) for 7.1 mi
12:55 PM	154.7 mi		Bear LEFT (East) onto Stewart Springs Rd for 0.4 mi
12:56 PM	155.1 mi	23	At N Old Stage Rd & Stewart Springs Rd, Weed, CA 96094, keep STRAIGHT onto N Old Stage Rd for 3.3 mi
1:04 PM	158.4 mi	24	At Black Butte Saloon and Restaurant [9809 N Old Stage Rd, Weed CA 96094, (530) 938-4915], return North-West on N Old Stage Rd for 98 yds
1:04 PM	158.5 mi		Turn RIGHT (North-East) onto College Ave for 2.4 mi
1:10 PM	160.9 mi		Take Ramp onto I-5 for 1.3 mi towards I-5
1:11 PM	162.2 mi		At exit 745, turn RIGHT onto Ramp for 0.3 mi towards South Weed Blvd
1:11 PM	162.5 mi		Turn LEFT (North-East) onto (E) Vista Dr [S Weed Blvd] for 0.1 mi
1:12 PM	162.6 mi		Keep STRAIGHT onto (E) Vista Dr for 98 yds
1:12 PM	162.6 mi		Turn LEFT (North-West) onto Shastina Dr for 0.1 mi
1:13 PM	162.8 mi	25	Arrive 1886 Shastina Dr, Weed, CA 96094
2:43 PM	162.8 mi		Depart 1886 Shastina Dr, Weed, CA 96094 on Shastina Dr (South) for 0.1 mi
2:43 PM	162.9 mi		Turn RIGHT (South-West) onto (E) Vista Dr for 98 yds
2:43 PM	163.0 mi		Keep STRAIGHT onto (E) Vista Dr [S Weed Blvd] for 0.1 mi
2:44 PM	163.1 mi		Take Ramp (LEFT) onto I-5 for 1.7 mi towards I-5
2:45 PM	164.8 mi		At exit 743, turn RIGHT onto Ramp for 0.4 mi towards Summit Dr / Truck Village Dr
2:46 PM	165.2 mi		Turn RIGHT (South-West) onto Summit Dr for 0.4 mi
2:47 PM	165.6 mi		Turn RIGHT (West) onto Deetz Rd for 0.5 mi
2:48 PM	166.1 mi		Turn RIGHT (North) onto N Old Stage Rd for 0.9 mi
2:51 PM	166.9 mi	26	At N Old Stage Rd & Linville Dr, Mt Shasta, CA 96067, return South on N Old Stage Rd for 3.0 mi



- 2:58 PM 170.0 mi Turn RIGHT to stay on N Old Stage Rd for 0.7 mi
- 2:59 PM 170.6 mi **27** At N Old Stage Rd & Pine Grove Dr, Mt Shasta, CA 96067, stay on N Old Stage Rd (South-East) for 2.3 mi
- 3:05 PM 172.9 mi **28** At N Old Stage Rd & Hatchery Ln, Mt Shasta, CA 96067, bear LEFT (East) onto Hatchery Ln for 0.3 mi
- 3:05 PM 173.2 mi Keep STRAIGHT onto Hatchery Ln [W Lake St] for 0.2 mi
- 3:06 PM 173.4 mi Road name changes to W Lake St for 120 yds
- 3:06 PM 173.5 mi Turn RIGHT (South) onto Morgan Way for 43 yds
- 3:07 PM 173.5 mi **29** Arrive Best Western Tree House Motor Inn [111 Morgan Way, Mt Shasta CA 96067, (530) 926-3101]
- 5:00 PM 173.5 mi Depart Best Western Tree House Motor Inn [111 Morgan Way, Mt Shasta CA 96067, (530) 926-3101] on Morgan Way (North) for 43 yds
- 5:00 PM 173.5 mi Turn RIGHT (East) onto W Lake St for 0.3 mi
- 5:01 PM 173.8 mi Turn RIGHT (South-East) onto Ream Ave, then immediately bear LEFT (East) onto McCloud Ave for 0.3 mi
- 5:03 PM 174.2 mi **30** At McCloud Ave & Everett Memorial Hwy, Mt Shasta, CA 96067, turn LEFT (North) onto CR-A10 [Everett Memorial Hwy] for 3.5 mi
- 5:08 PM 177.6 mi Turn LEFT to stay on CR-A10 [Everett Memorial Hwy] for 21 yds
- 5:08 PM 177.6 mi Turn RIGHT to stay on CR-A10 [Everett Memorial Hwy] for 6.8 mi
- 5:19 PM 184.4 mi **31** Arrive Sand Flat Rd & Everett Memorial Hwy, Mt Shasta, CA 96067
- 8:19 PM 184.4 mi Depart Sand Flat Rd & Everett Memorial Hwy, Mt Shasta, CA 96067 on CR-A10 [Everett Memorial Hwy] (South) for 9.8 mi
- 8:34 PM 194.2 mi Bear RIGHT (South-West) onto (E) Lake St for 0.8 mi
- 8:37 PM 195.0 mi **32** Arrive 111 Morgan Way, Mt Shasta, CA 96067