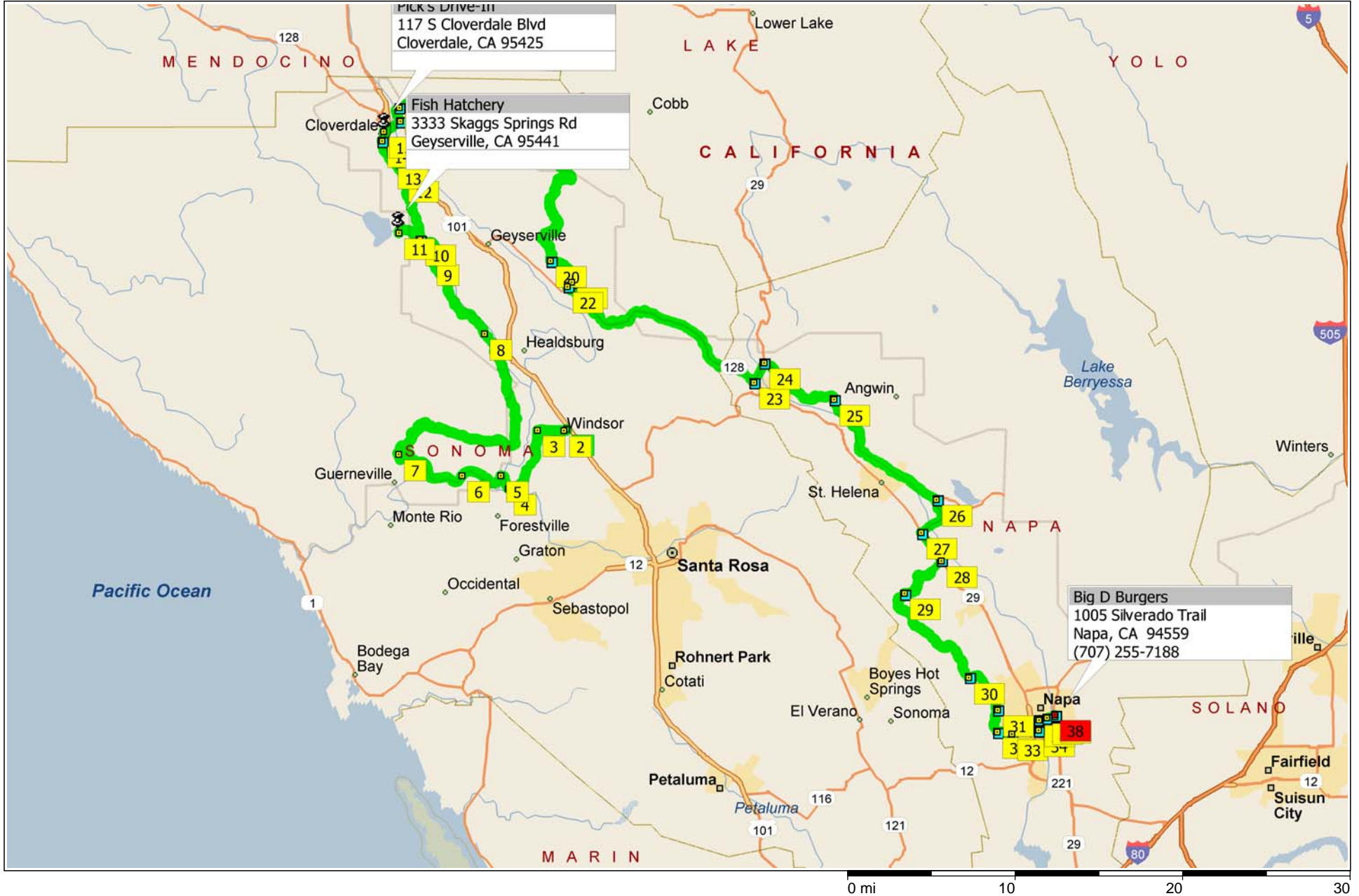
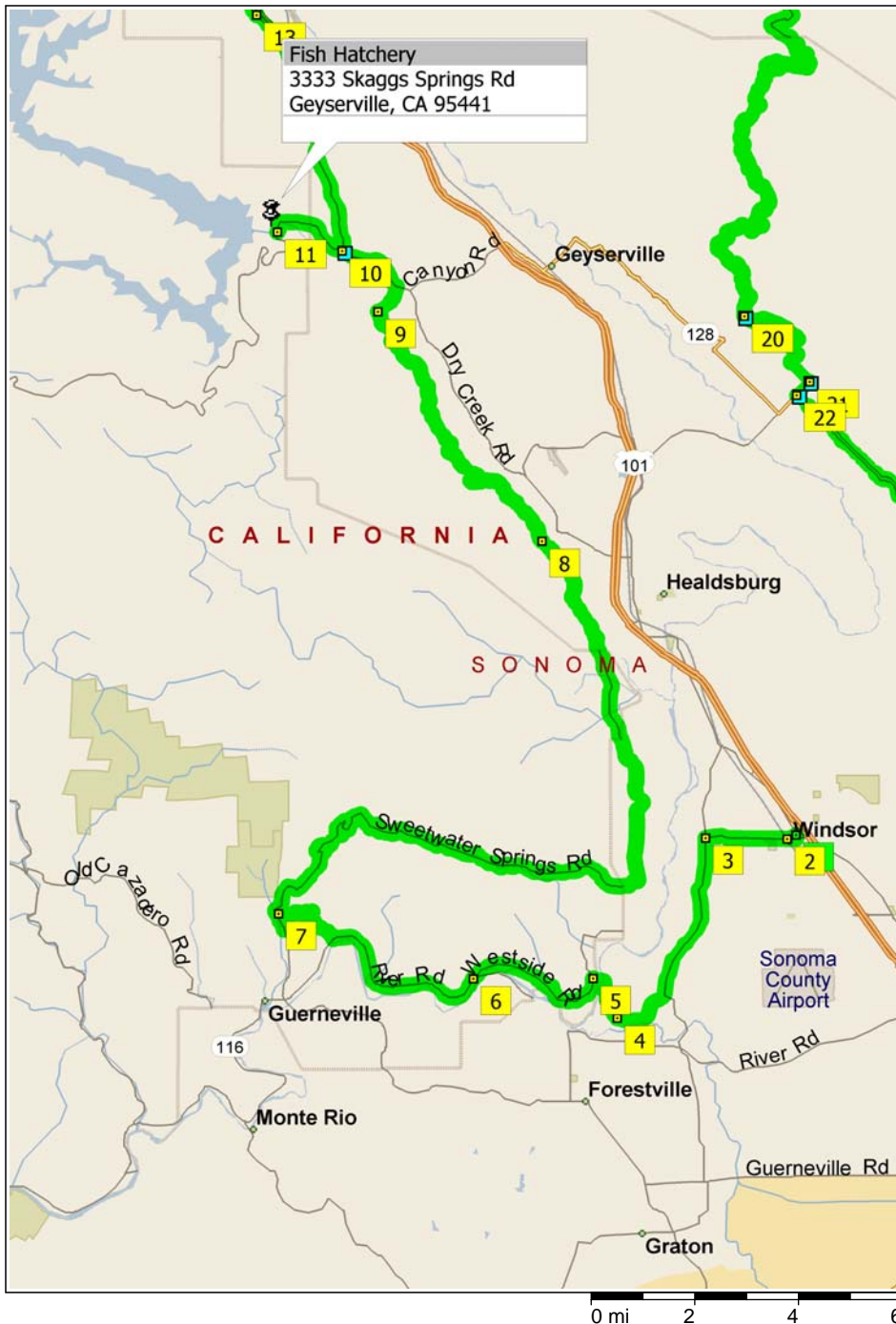


REME Windsor-Napa

143.3 miles; 6 hours, 53 minutes

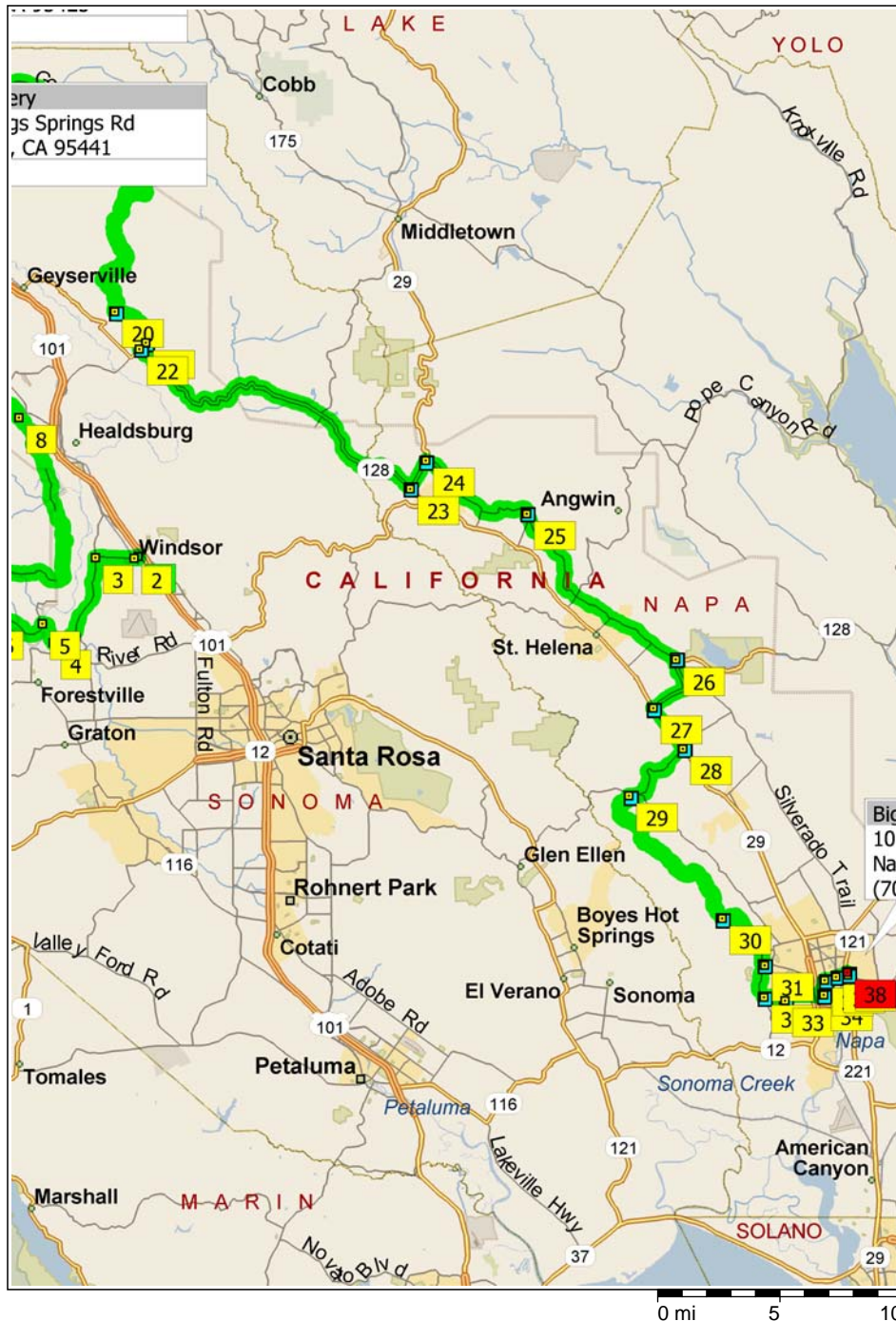




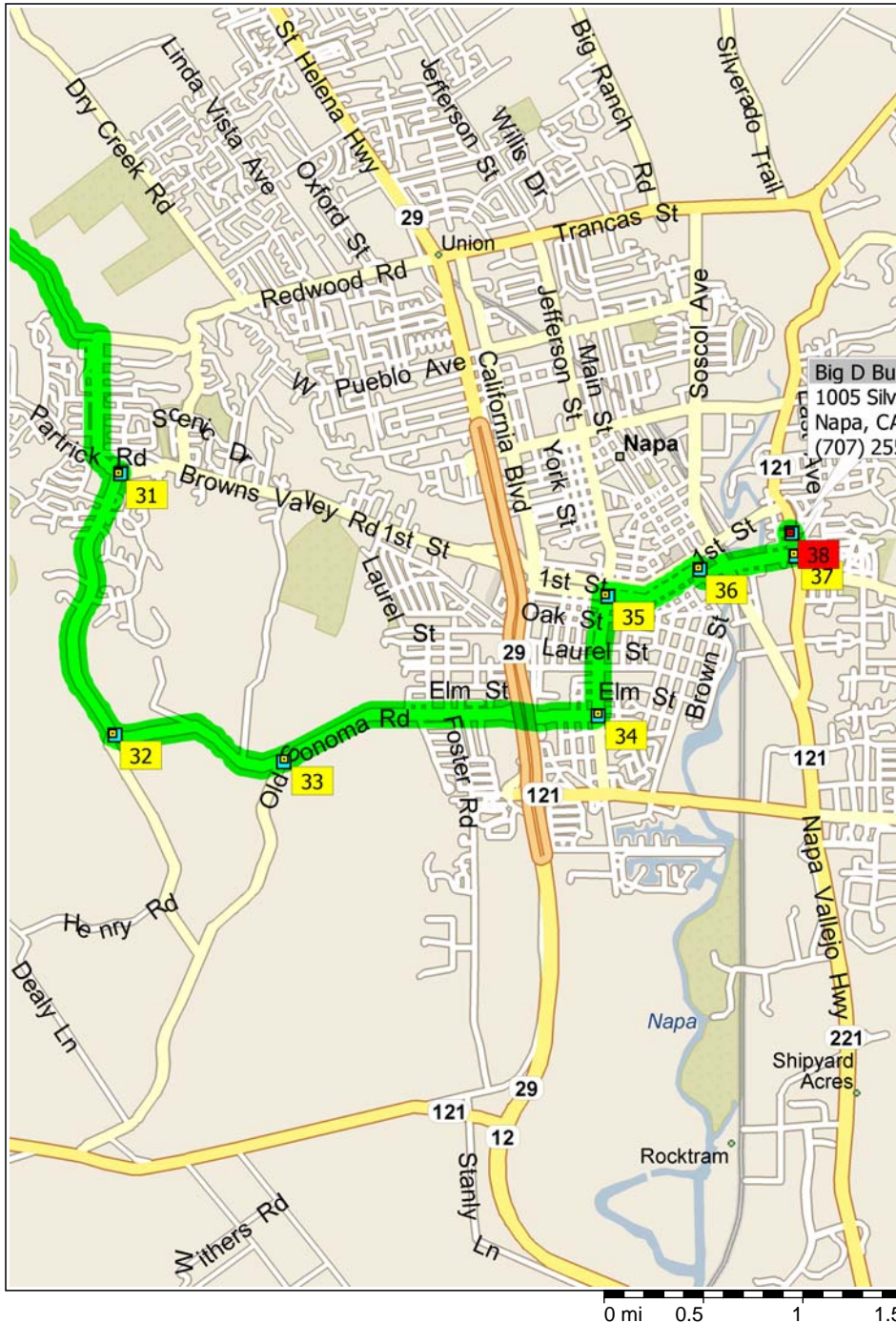
9:30 AM	0.0 mi	1 Depart Bell Rd & McClelland Dr, Windsor, CA 95492 on Bell Rd (South) for 120 yds
9:30 AM	0.1 mi	Turn RIGHT (West) onto Windsor River Rd for 0.2 mi
9:30 AM	0.2 mi	2 At Windsor River Rd & Windsor Rd, Windsor, CA 95492, stay on Windsor River Rd (West) for 1.6 mi
9:33 AM	1.8 mi	3 At Windsor River Rd & Eastside Rd, Windsor, CA 95492, turn LEFT (South) onto Eastside Rd for 4.5 mi
9:42 AM	6.3 mi	4 At Eastside Rd & Wohler Rd, Forestville, CA 95436, turn RIGHT (North) onto Wohler Rd for 0.9 mi
9:44 AM	7.2 mi	Road name changes to Westside Rd for 0.1 mi
9:45 AM	7.3 mi	Road name changes to Wohler Rd for 142 yds
9:45 AM	7.4 mi	5 At Westside Rd & Wohler Rd, Healdsburg, CA 95448, turn LEFT (South) onto Westside Rd for 3.0 mi
9:50 AM	10.4 mi	6 At Westside Rd & River Rd, Forestville, CA 95436, bear RIGHT (West) onto River Rd for 3.6 mi
9:57 AM	14.0 mi	Turn RIGHT (North-West) onto Rio Nido Rd for 1.5 mi
10:01 AM	15.6 mi	Turn RIGHT (North) onto Armstrong Woods Rd for 0.3 mi
10:02 AM	15.9 mi	7 At Armstrong Woods Rd & Sweetwater Springs Rd, Guerneville, CA 95446, return South-West on Armstrong Woods Rd for 0.2 mi
10:03 AM	16.1 mi	Road name changes to Sweetwater Springs Rd for 10.3 mi
10:21 AM	26.4 mi	Bear LEFT (North-West) onto Westside Rd for 5.0 mi
10:33 AM	31.5 mi	Turn LEFT (West) onto W Dry Creek Rd for 2.3 mi
10:38 AM	33.8 mi	8 At W Dry Creek Rd & Jameson Rd, Healdsburg, CA 95448, stay on W Dry Creek Rd (North-West) for 2.1 mi
10:43 AM	35.8 mi	Turn RIGHT to stay on W Dry Creek Rd for 4.4 mi
10:54 AM	40.2 mi	9 At W Dry Creek Rd & Yoakim Bridge Rd, Healdsburg, CA 95448, turn RIGHT (East) onto Yoakim Bridge Rd for 0.6 mi
10:56 AM	40.9 mi	Turn LEFT (West) onto Dry Creek Rd for 1.4 mi



10:58 AM	42.3 mi	10	At Dutcher Creek Rd & Dry Creek Rd, stay on Dry Creek Rd (West) for 1.4 mi
11:01 AM	43.7 mi		Road name changes to Skaggs Springs Rd for 0.2 mi
11:01 AM	43.9 mi	11	Arrive near Asti
11:16 AM	43.9 mi		Depart near Asti on Skaggs Springs Rd (North) for 0.2 mi
11:17 AM	44.1 mi		Road name changes to Dry Creek Rd for 1.4 mi
11:20 AM	45.6 mi		Turn LEFT (North) onto Dutcher Creek Rd for 4.1 mi
11:27 AM	49.7 mi	12	At Dutcher Creek Rd & Theresa Dr, Cloverdale, CA 95425, stay on Dutcher Creek Rd (North) for 1.0 mi
11:30 AM	50.7 mi	13	At Dutcher Creek Rd & Kelly Rd, Cloverdale, CA 95425, stay on Dutcher Creek Rd (North-West) for 0.1 mi
11:31 AM	50.8 mi		Road name changes to S Cloverdale Blvd for 1.3 mi
11:33 AM	52.2 mi	14	At S. Cloverdale Blvd & S. Franklin St, Cloverdale, stay on S Cloverdale Blvd (North) for 0.6 mi
11:34 AM	52.8 mi	15	Arrive 117 S Cloverdale Blvd, Cloverdale, CA 95425
12:49 PM	52.8 mi		Depart 117 S Cloverdale Blvd, Cloverdale, CA 95425 on E 1st St (East) for 0.5 mi
12:51 PM	53.3 mi		Keep STRAIGHT onto Crocker Rd for 0.7 mi
12:53 PM	54.0 mi		Bear LEFT (North) onto River Rd for 32 yds
12:53 PM	54.0 mi	16	At River Rd & Crocker Rd, stay on River Rd (North) for 1.0 mi
12:55 PM	54.9 mi	17	At Geysers Rd & River Rd, bear RIGHT (East) onto Geysers Rd for 12.9 mi
1:19 PM	67.9 mi	18	At Geysers Resort Rd & Geysers Rd, turn LEFT (East) onto Geysers Resort Rd for 1.1 mi
1:22 PM	69.0 mi		Turn RIGHT (South) onto Local road(s) for 32 yds
1:22 PM	69.0 mi	19	Arrive Pit Stop - end of Geysers Resort Rd?
1:42 PM	69.0 mi		Depart Pit Stop - end of Geysers Resort Rd? on Local road(s) (North) for 32 yds
1:43 PM	69.0 mi		Turn LEFT (West) onto Geysers Resort Rd for 1.1 mi
1:46 PM	70.1 mi		Turn LEFT (South) onto Geysers Rd for 12.9 mi



2:14 PM	83.1 mi	20	At Red Winery Rd & Geysers Rd, turn LEFT (East) onto Red Winery Rd for 2.4 mi
2:20 PM	85.5 mi	21	At Pine Flat Rd & Red Winery Rd, turn RIGHT (South-West) onto Pine Flat Rd for 0.4 mi
2:21 PM	85.8 mi	22	At Alexander Valley Rd (128) & Pine Flat Rd, turn LEFT (East) onto SR-128 for 15.2 mi
2:39 PM	101.0 mi	23	Arrive Tubbs Ln & Hwy 128, Calistoga
2:59 PM	101.0 mi		Depart Tubbs Ln & Hwy 128, Calistoga on Tubbs Ln (North) for 1.3 mi
3:01 PM	102.3 mi	24	At Lake County Hwy (29) & Tubbs Ln, turn RIGHT (South-East) onto SR-29 [Lake County Hwy] for 1.6 mi
3:03 PM	103.9 mi		Bear LEFT (East) onto Silverado Trail (N) for 3.9 mi
3:10 PM	107.9 mi	25	At Silverado Trail & Lommel Rd, stay on Silverado Trail (South) for 9.3 mi
3:28 PM	117.2 mi		Keep STRAIGHT onto SR-128 [Silverado Trail S] for 43 yds
3:28 PM	117.2 mi	26	At Silverado Trail & Hwy 128, return West on SR-128 [Silverado Trail S] for 43 yds
3:28 PM	117.2 mi		Turn LEFT (South) onto SR-128 [Conn Creek Rd] for 1.3 mi
3:29 PM	118.5 mi		Turn RIGHT (West) onto SR-128 [Rutherford Rd] for 1.5 mi
3:31 PM	120.0 mi	27	At St. Helena Hwy (29) & Rutherford Rd (128), turn LEFT (South-East) onto SR-29 [St Helena Hwy] for 2.1 mi
3:34 PM	122.1 mi	28	At Oakville Grade Rd & St Helena Hwy (29), turn RIGHT (South-West) onto Oakville Grade Rd for 3.2 mi
3:40 PM	125.3 mi		Bear RIGHT (West) onto Dry Creek Rd for 0.5 mi
3:41 PM	125.8 mi	29	At Mt Veeder Rd & Dry Cfreek Rd, turn LEFT (South) onto Mt Veeder Rd for 8.4 mi
4:01 PM	134.2 mi	30	At Redwood Rd & Mt Veeder Rd, bear LEFT (South-East) onto Redwood Rd for 2.5 mi
4:07 PM	136.7 mi		Turn RIGHT (South) onto Browns Valley Rd for 0.7 mi
4:09 PM	137.4 mi	31	At Buhman Ave & Browns Valley Rd, turn RIGHT (South) onto Buhman Ave for 1.4 mi



- 4:12 PM 138.9 mi 32 At Congress Valley Rd & Buhman Ave, bear LEFT (East) onto Congress Valley Rd for 1.0 mi
- 4:15 PM 139.8 mi 33 At Old Sonoma Rd & Congress Valley Rd, bear LEFT (North-East) onto Old Sonoma Rd for 1.7 mi
- 4:19 PM 141.5 mi 34 At Jefferson St & Old Sonoma Rd, turn LEFT (North) onto Jefferson St for 0.6 mi
- 4:20 PM 142.1 mi 35 At 2nd St & Jefferson St, turn RIGHT (East) onto 2nd St for 0.5 mi
- 4:21 PM 142.6 mi 36 At Main St & 2nd St, turn RIGHT (South) onto Main St, then immediately turn LEFT (East) onto 3rd St for 0.5 mi
- 4:23 PM 143.1 mi 37 At Silverado Trail & 3rd St, turn LEFT (North) onto SR-121 [Silverado Trail] for 0.1 mi
- 4:23 PM 143.3 mi 38 Arrive Big D Burgers - 1005 Silverado Trail