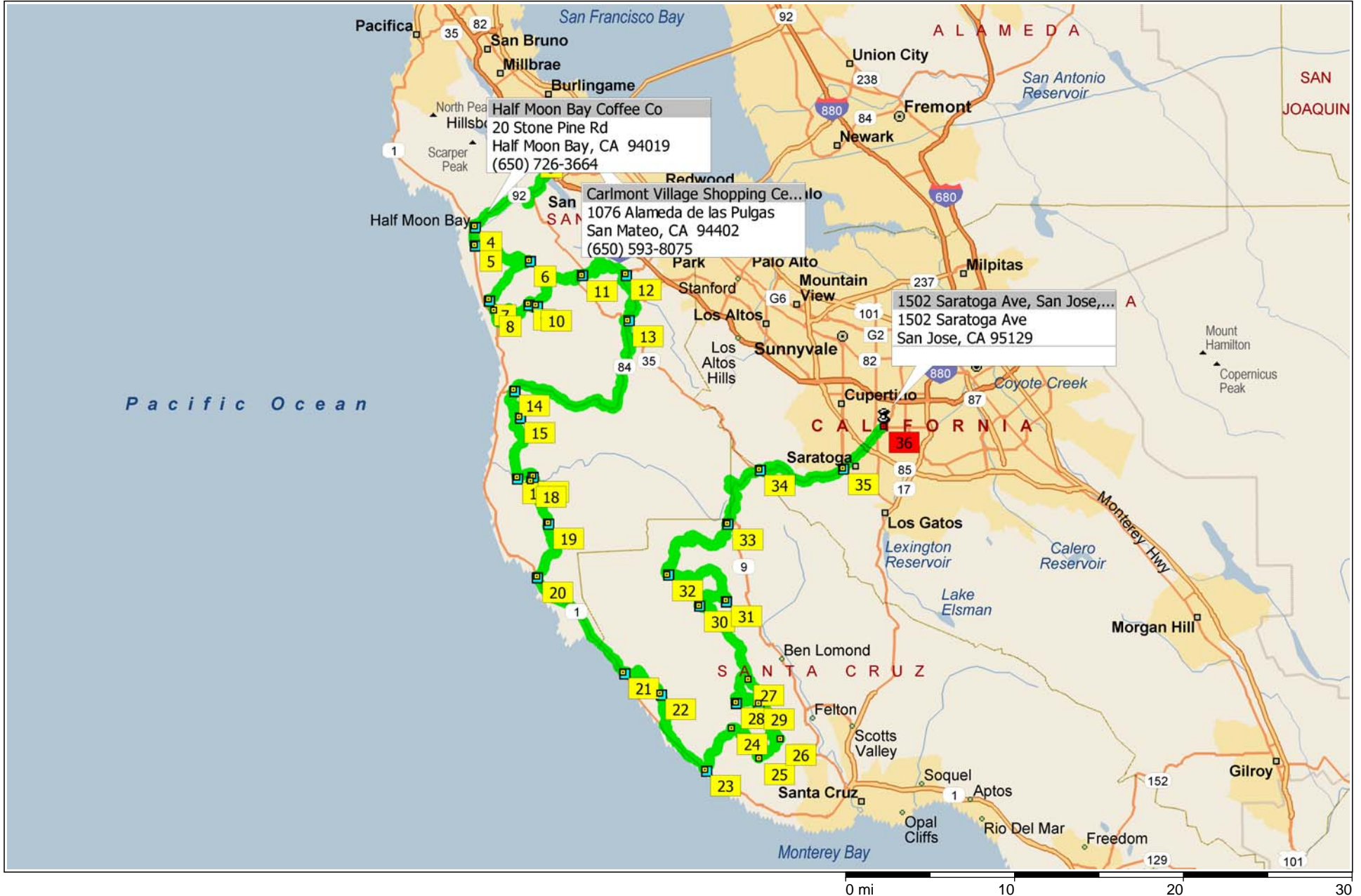


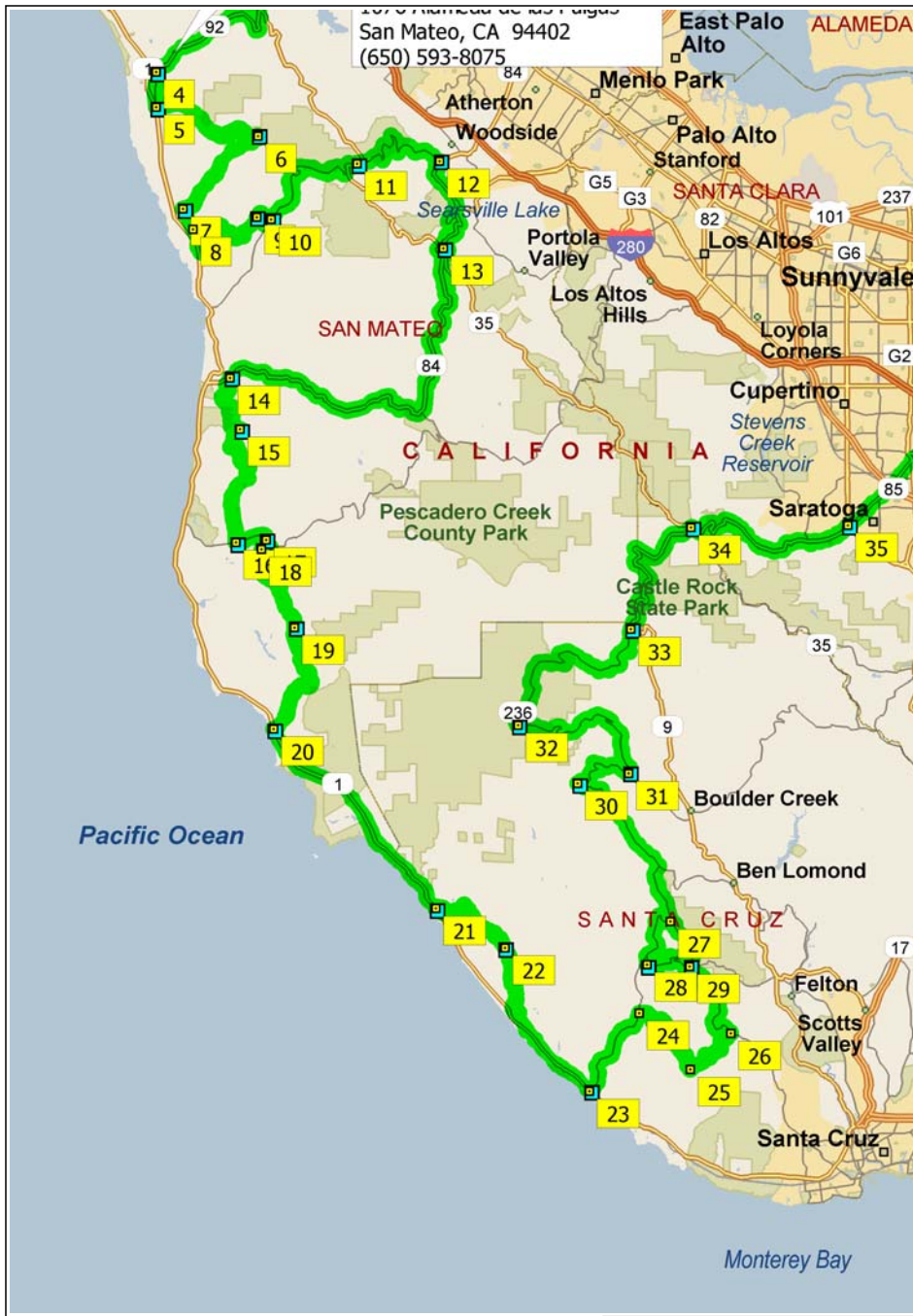
REME Santa Cruz Mt Run B

152.1 miles; 5 hours, 23 minutes

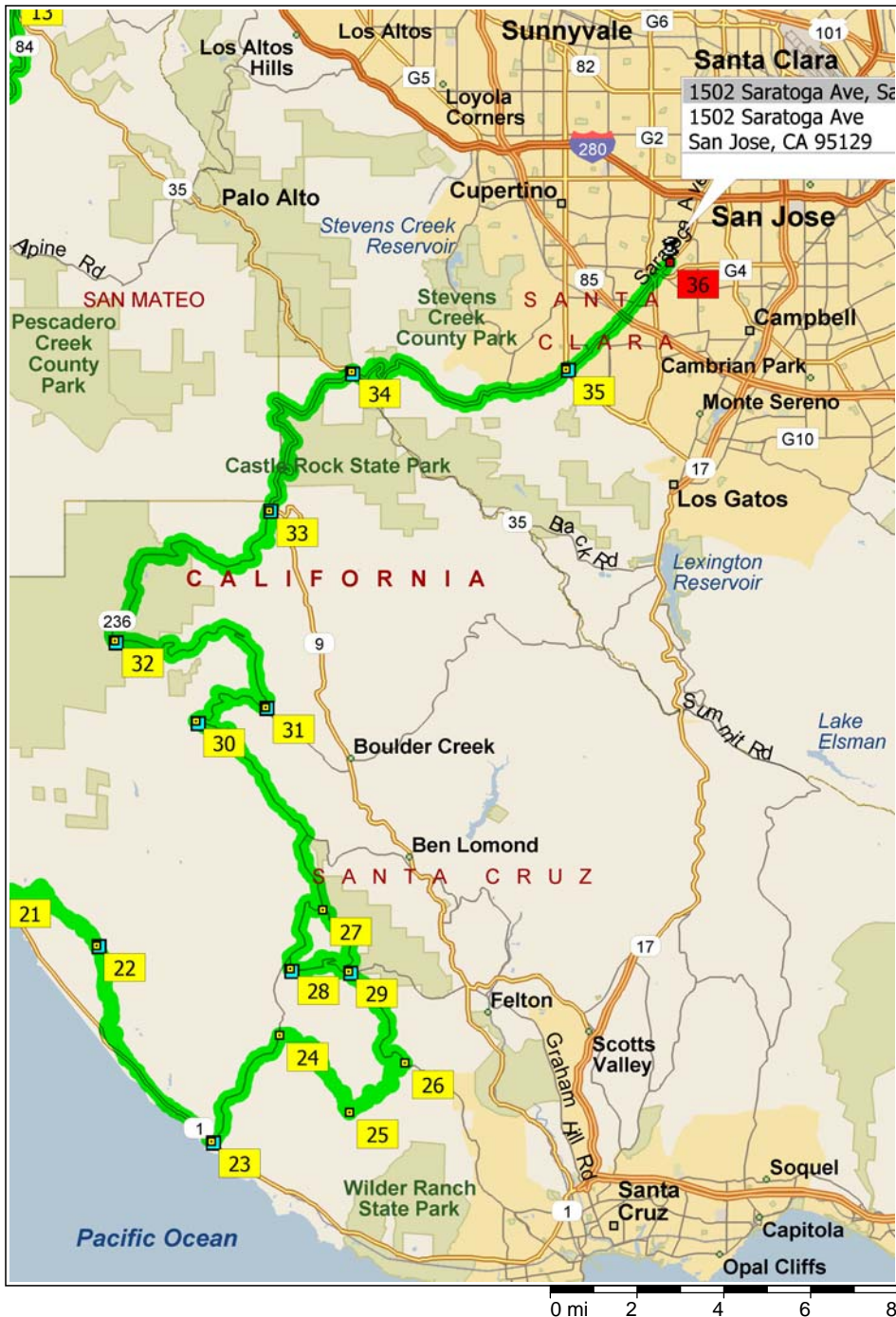




9:30 AM	0.0 mi	1 Depart Carlmont Village Shopping Center [1076 Alameda de las Pulgas, San Mateo, CA 94402, (650) 593-8075] on Alameda de las Pulgas (North-West) for 0.7 mi
9:31 AM	0.7 mi	2 At Alameda de las Pulgas & Crystal Springs Rd, San Mateo, CA 94402, turn LEFT (South-West) onto Crystal Springs Rd for 2.8 mi
9:37 AM	3.5 mi	3 At Skyline Blvd & Crystal Springs Rd, Burlingame, CA 94010, turn LEFT (East) onto SR-35 [Skyline Blvd] for 1.6 mi
9:39 AM	5.1 mi	Turn RIGHT (South-West) onto SR-92 [SR-35] for 7.0 mi
9:48 AM	12.1 mi	Turn LEFT (South) onto Main St for 153 yds
9:48 AM	12.2 mi	4 Arrive Half Moon Bay Coffee Co., 20 Stone Pine Rd, Half Moon Bay
10:00 AM	12.2 mi	Depart Half Moon Bay Coffee Co., 20 Stone Pine Rd, Half Moon Bay on Main St (South) for 1.1 mi
10:02 AM	13.3 mi	5 At HIGGINS CANYON Rd & Main St, turn LEFT (East) onto Higgins Purisima Rd for 65 yds
10:02 AM	13.4 mi	Road name changes to Higgins Canyon Rd for 4.3 mi
10:15 AM	17.7 mi	6 At PURISIMA CREEK Rd & Higgins Canyon Rd, turn RIGHT (South) onto Purisima Creek Rd for 3.5 mi
10:26 AM	21.2 mi	7 At VERDE Rd & Purisima Creek Rd, turn LEFT (South) onto Verde Rd for 0.7 mi
10:28 AM	21.9 mi	Keep STRAIGHT to stay on Verde Rd for 0.5 mi
10:30 AM	22.4 mi	8 At 934 Verde Rd, Half Moon Bay, CA 94019, stay on Verde Rd (South) for 0.9 mi
10:33 AM	23.3 mi	Bear LEFT (East) onto Lobitos Creek Rd for 3.1 mi
10:42 AM	26.5 mi	9 At LOBITOS CREEK RD & Irish Ridge Rd, stay on Lobitos Creek Rd (North-East) for 0.9 mi
10:45 AM	27.3 mi	10 At TUNITAS CREEK RD & Lobitos Creek Rd, bear LEFT (North-East) onto Tunitas Creek Rd for 5.6 mi
10:54 AM	33.0 mi	11 At KINGS MOUNTAIN RD & Tunitas Creek Rd @ Skyline Blvd (35), road name changes to Kings Mountain Rd for 4.9 mi



11:03 AM	37.9 mi	12	At WOODSIDE Rd (84) & Kings Mountain Rd, turn RIGHT (South-West) onto SR-84 [Woodside Rd] for 5.0 mi
11:09 AM	42.9 mi	13	At LA HONDA RD (84) & Skyline Blvd (35), stay on SR-84 [La Honda Rd] (West) for 14.4 mi
11:26 AM	57.3 mi	14	At STAGE Rd & La Honda Rd (San Gregorio), turn LEFT (South) onto Stage Rd for 2.6 mi
11:34 AM	59.9 mi	15	At STAGE RD & Pomponio Creek Rd, stay on Stage Rd (East) for 4.7 mi
11:48 AM	64.7 mi	16	Arrive PESCADERO CREEK RD & Stage Rd
11:58 AM	64.7 mi		Depart PESCADERO CREEK RD & Stage Rd on Pescadero Creek Rd (East) for 1.1 mi
12:00 PM	65.8 mi	17	At PESCADERO CREEK RD (Pescadero), stay on Pescadero Creek Rd (South) for 0.2 mi
12:01 PM	66.0 mi		Turn RIGHT (South) onto Butano Cut-Off for 0.3 mi
12:02 PM	66.3 mi	18	At CLOVERDALE Rd & Butano Cut-Off, turn LEFT (South) onto Cloverdale Rd for 3.1 mi
12:11 PM	69.4 mi	19	At CLOVERDALE RD & Canyon Rd, stay on Cloverdale Rd (South) for 2.0 mi
12:18 PM	71.4 mi		Road name changes to Gazos Creek Rd for 2.2 mi
12:24 PM	73.6 mi	20	At CABRILLO Hwy (1) & Gazos Creek Rd, turn LEFT (South) onto SR-1 [Cabrillo Hwy] for 7.9 mi
12:34 PM	81.5 mi	21	At SWANTON Rd & Cabrillo Hwy (1), turn LEFT (East) onto Swanton Rd for 3.7 mi
12:45 PM	85.2 mi	22	At SWANTON Rd (Swanton), stay on Swanton Rd (South) for 3.1 mi
12:55 PM	88.3 mi		Bear LEFT (South-East) onto SR-1 [Cabrillo Hwy] for 2.8 mi
12:58 PM	91.1 mi	23	At BONNY DOON RD & Cabrillo Hwy (1), turn LEFT (East) onto Bonny Doon Rd for 3.3 mi
1:04 PM	94.4 mi	24	At Smith Grade & Bonny Doon Rd, Santa Cruz, CA 95060, turn RIGHT (East) onto Smith Grade for 3.0 mi
1:13 PM	97.4 mi	25	At Back Ranch Rd & Smith Grade, Santa Cruz, CA 95060, stay on Smith Grade (North-East) for 2.3 mi



- 1:19 PM 99.6 mi **26** At Empire Grade & Smith Grade, Santa Cruz, CA 95060, turn LEFT (North) onto Empire Grade for 5.1 mi
- 1:29 PM 104.8 mi Keep STRAIGHT onto Pine Flat Rd for 87 yds
- 1:29 PM 104.8 mi **27** At 3587 Pine Flat Rd, Santa Cruz, CA 95060, stay on Pine Flat Rd (West) for 2.1 mi
- 1:33 PM 106.9 mi Turn LEFT (South) onto Ice Cream Grade for 0.3 mi
- 1:33 PM 107.2 mi **28** At ICE CREAM GRADE & Candy Ln, stay on Ice Cream Grade (South) for 2.3 mi
- 1:37 PM 109.5 mi **29** At EMPIRE GRADE & Ice Cream Grade, turn LEFT (North-West) onto Empire Grade for 7.8 mi
- 1:51 PM 117.4 mi **30** At JAMISON CREEK RD & Empire Grade, turn RIGHT (North) onto Jamison Creek Rd for 3.0 mi
- 1:56 PM 120.4 mi **31** Arrive BIG BASIN WAY (236) & Jamison Creek Rd
- 2:06 PM 120.4 mi Depart BIG BASIN WAY (236) & Jamison Creek Rd on SR-236 [Big Basin Way] (North) for 6.2 mi
- 2:17 PM 126.6 mi **32** At BIG BASIN WAY (236) & Hihn Hammond Rd, stay on SR-236 [Big Basin Way] (West) for 8.4 mi
- 2:31 PM 135.0 mi **33** At BIG BASIN WAY (change to 9 from 236), bear LEFT (North) onto SR-9 [Big Basin Way] for 6.1 mi
- 2:38 PM 141.2 mi **34** At BIG BASIN WAY (9) & Skyline Blvd (35), stay on SR-9 [Big Basin Way] (East) for 7.4 mi
- 2:48 PM 148.6 mi **35** At SARATOGA Ave (Saeatoga) & Big Basin Way, bear RIGHT (East) onto Saratoga Ave for 3.5 mi
- 2:53 PM 152.1 mi **36** Arrive 1502 Saratoga Ave, San Jose, CA 95129 [1502 Saratoga Ave, San Jose, CA 95129]