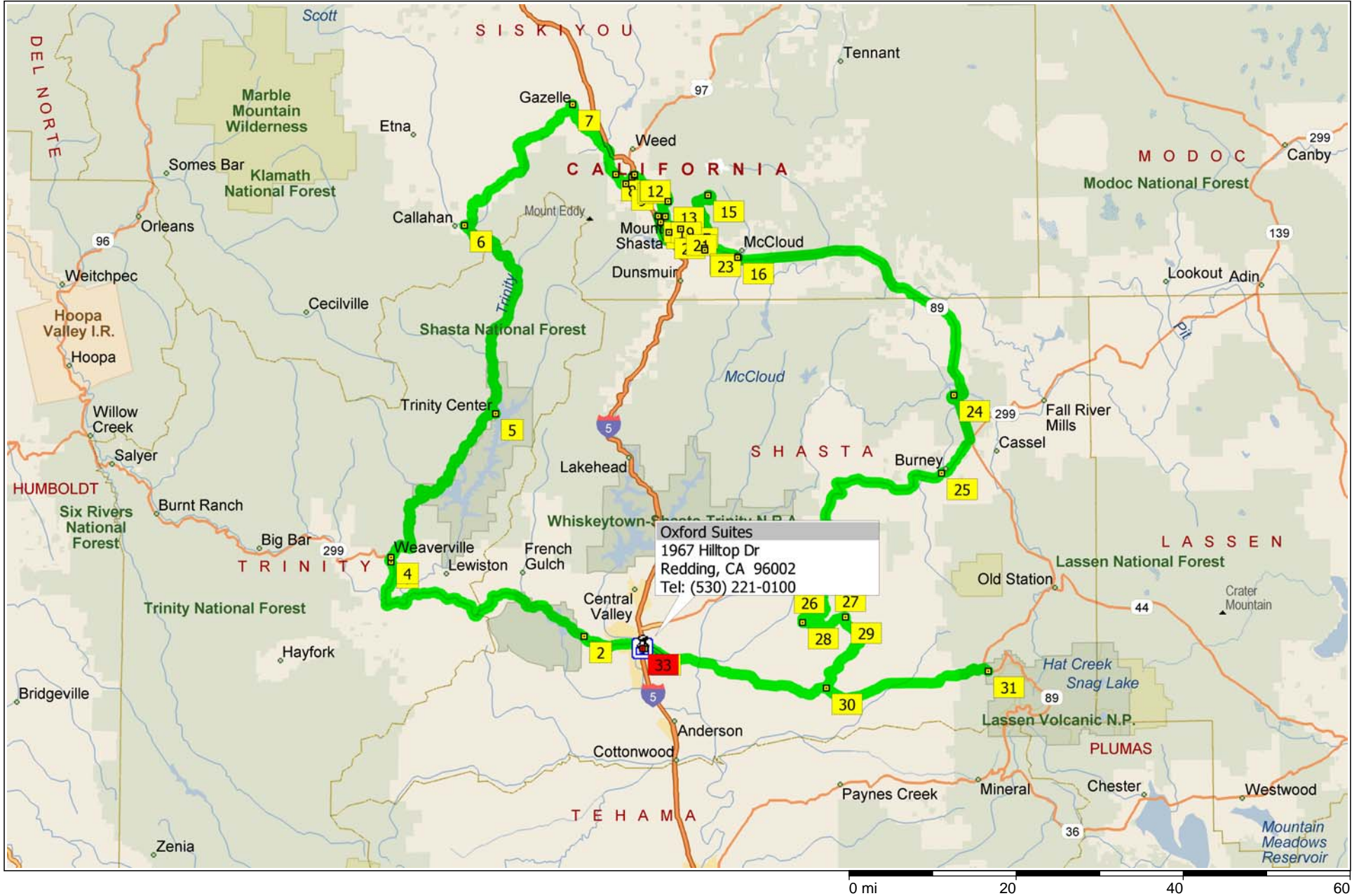
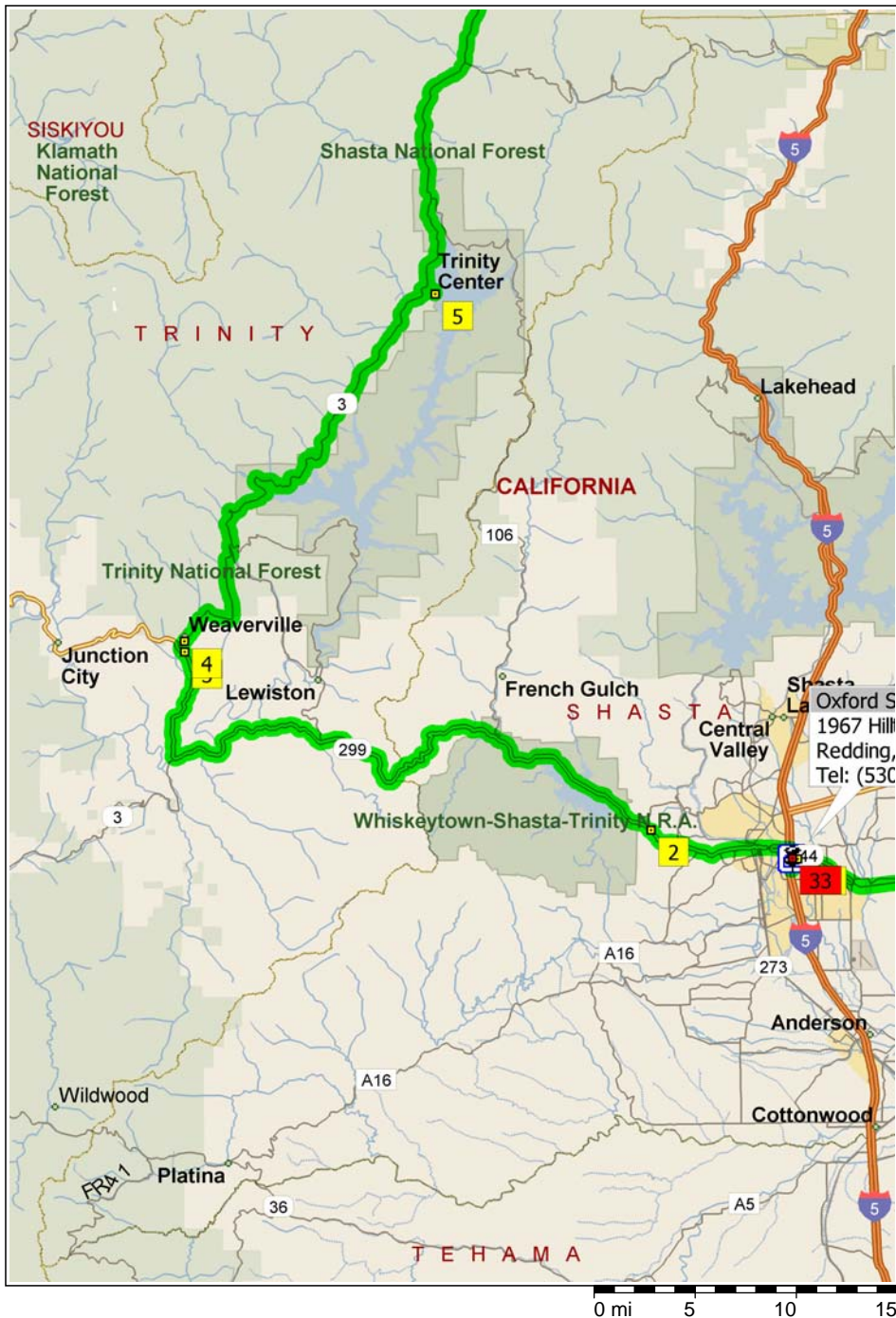


# REME Shasta Days 2 & 3

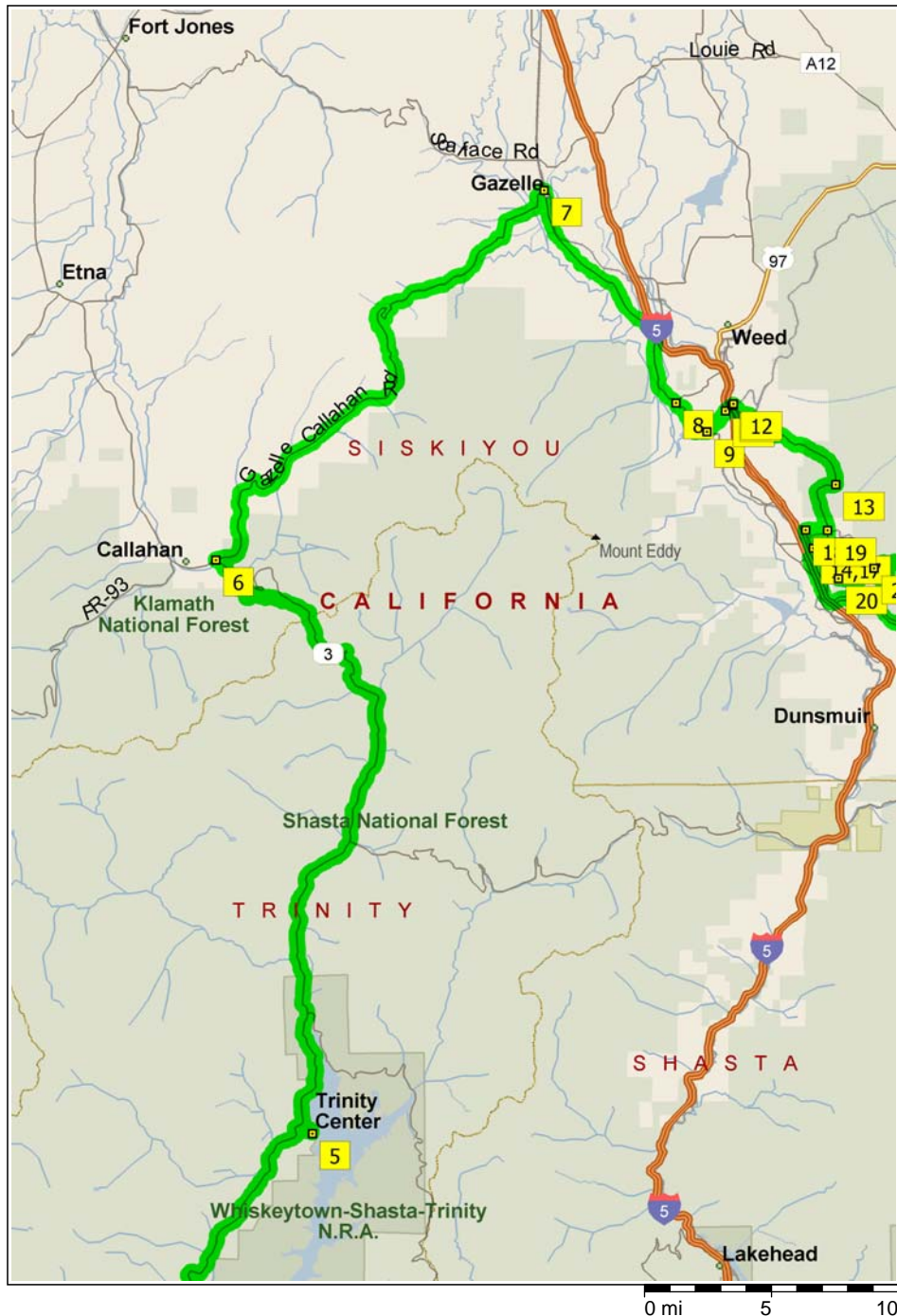
402.6 miles; 1 day, 8 hours, 17 minutes



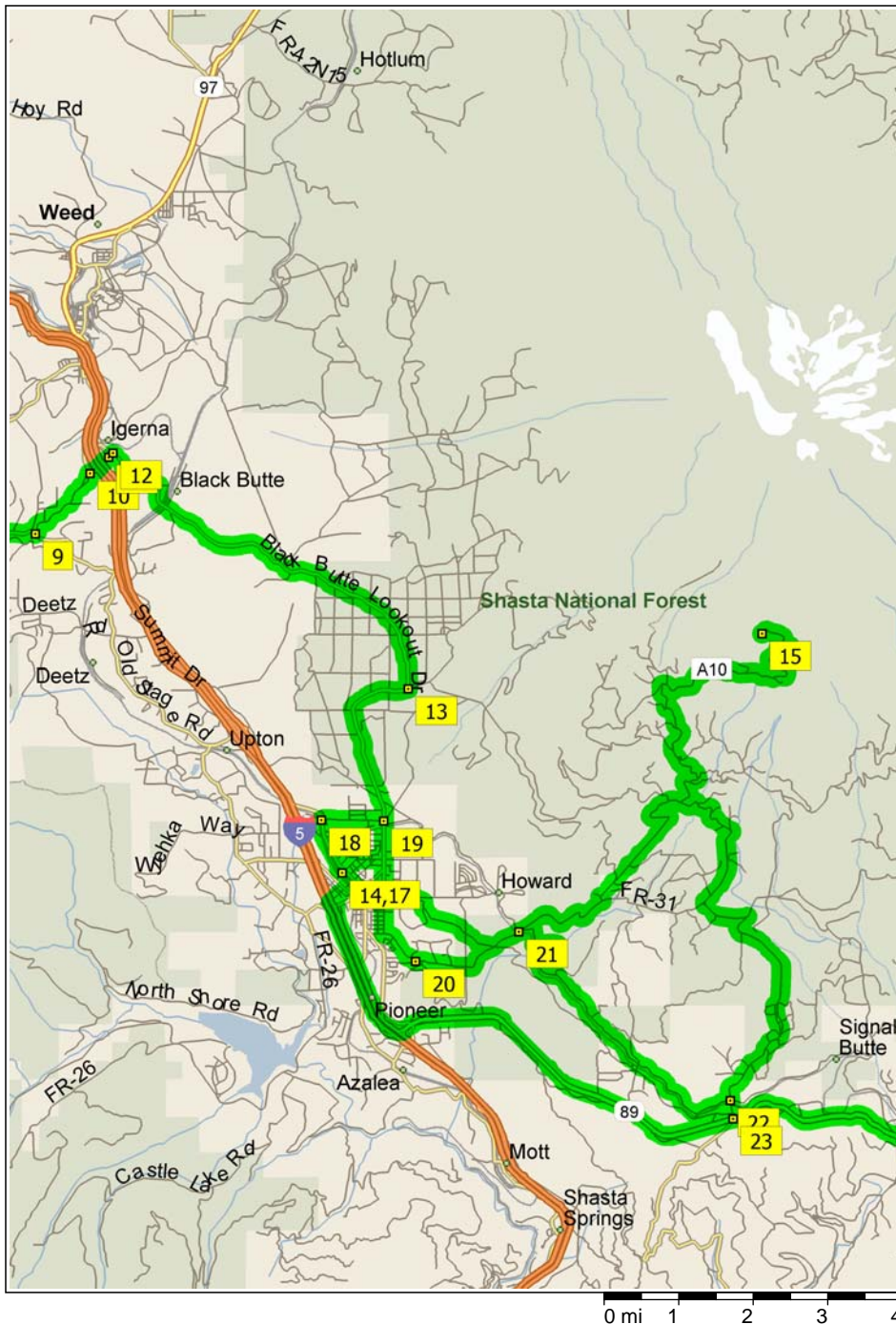


### DAY 1

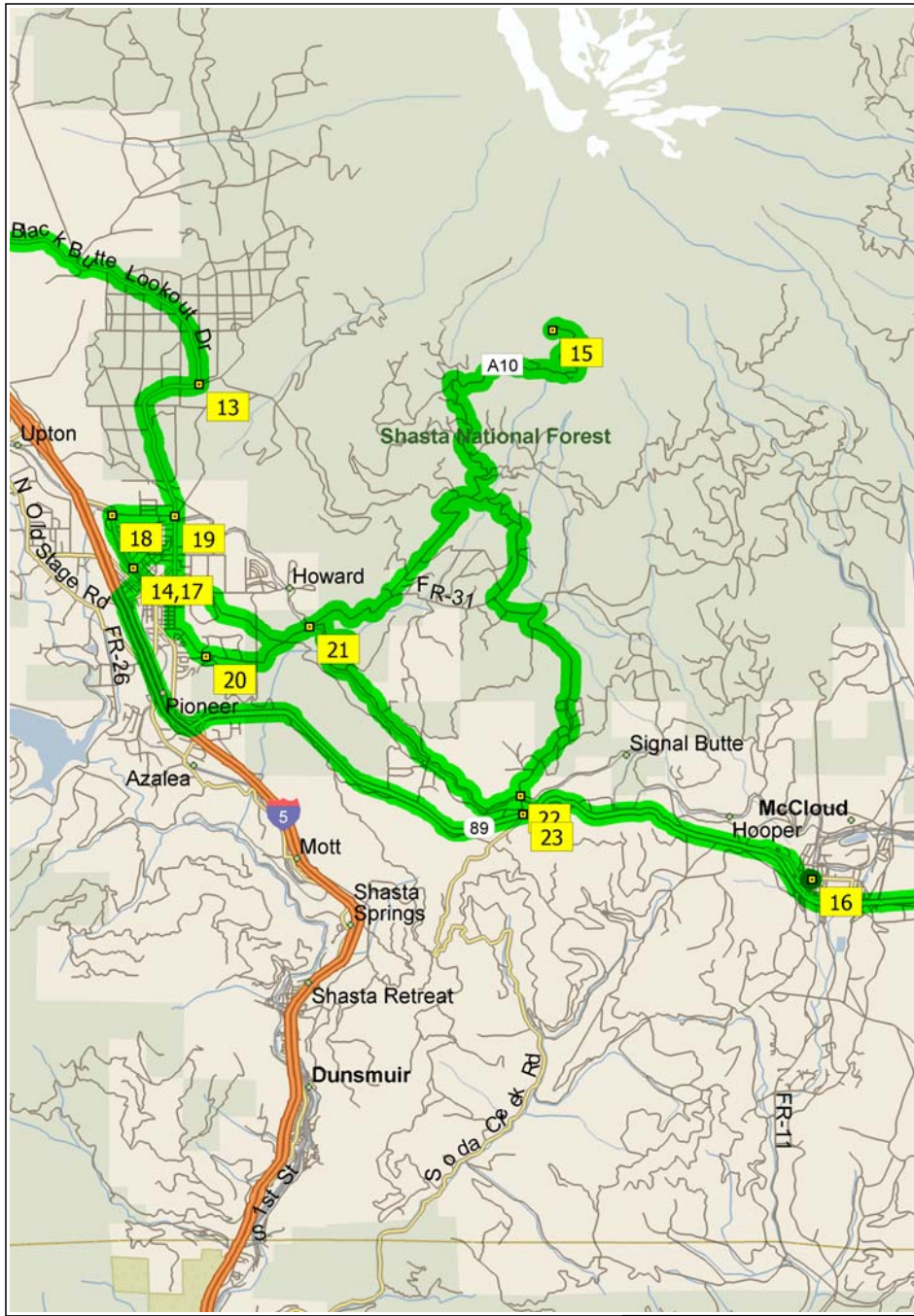
9:00 AM	0.0 mi	<b>1</b> Depart Oxford Suites [1967 Hilltop Dr, Redding, CA 96002, Tel: (530) 221-0100] on Hilltop Dr (South) for 0.5 mi
9:01 AM	0.5 mi	Turn RIGHT (West) onto E Cypress Ave, then immediately turn RIGHT (North) onto Ramp for 0.3 mi
9:02 AM	0.9 mi	Merge onto I-5 for 0.8 mi
9:03 AM	1.6 mi	At exit SR-44, take Ramp (RIGHT) onto SR-44 for 0.2 mi
9:03 AM	1.8 mi	Road name changes to SR-299 [SR-44] for 0.9 mi
9:04 AM	2.7 mi	Take Ramp (LEFT) onto SR-299 for 0.8 mi
9:06 AM	3.5 mi	Road name changes to Shasta St for 131 yds
9:07 AM	3.6 mi	Turn RIGHT (North) onto California St for 164 yds
9:07 AM	3.7 mi	Turn LEFT (West) onto SR-299 [Eureka Way] for 5.7 mi
9:15 AM	9.3 mi	Turn RIGHT (North-East) onto MacKley Alley for 109 yds
9:15 AM	9.4 mi	Turn LEFT (North-West) onto Local road(s) for 43 yds
9:15 AM	9.4 mi	<b>2</b> Arrive Shasta
9:25 AM	9.4 mi	Depart Shasta on Local road(s) (South-East) for 43 yds
9:26 AM	9.5 mi	Turn RIGHT (South-West) onto MacKley Alley for 98 yds
9:26 AM	9.5 mi	Turn RIGHT (North-West) onto SR-299 for 37.6 mi
10:12 AM	47.2 mi	Turn RIGHT (North) onto Main St for 164 yds
10:12 AM	47.2 mi	<b>3</b> Arrive 1301 Main St, Weaverville, CA 96093
10:42 AM	47.2 mi	Depart 1301 Main St, Weaverville, CA 96093 on Main St (South-West) for 164 yds
10:43 AM	47.3 mi	Turn RIGHT (West) onto SR-299 [SR-3] for 0.2 mi
10:43 AM	47.5 mi	Turn RIGHT (North-East) onto Washington St for 0.6 mi
10:44 AM	48.1 mi	<b>4</b> At SR-3 & Washington St, Weaverville, CA 96093, bear RIGHT (North-East) onto SR-3 [Weaverville Scott Mountain Rd] for 7.4 mi
10:57 AM	55.5 mi	Turn LEFT to stay on SR-3 [Weaverville Scott Mountain Rd] for 6.2 mi
11:08 AM	61.7 mi	Turn LEFT to stay on SR-3 [Weaverville Scott Mountain Rd] for 14.7 mi



11:33 AM	76.3 mi	Bear RIGHT (North-East) onto Airport Rd for 0.8 mi
11:35 AM	77.1 mi	Bear LEFT (East) onto Local road(s) for 54 yds
11:35 AM	77.1 mi	<b>5</b> Arrive Trinity Center
12:50 PM	77.1 mi	Depart Trinity Center on Local road(s) (West) for 54 yds
12:50 PM	77.2 mi	Bear RIGHT (North) onto Airport Rd for 0.8 mi
12:52 PM	77.9 mi	Turn RIGHT (North) onto SR-3 [Weaverville Scott Mountain Rd] for 0.3 mi
12:53 PM	78.2 mi	Bear RIGHT (North-East) onto SR-3 for 19.3 mi
1:26 PM	97.5 mi	Bear LEFT (West) onto SR-3 [Scott Mountain Rd] for 5.5 mi
1:36 PM	103.0 mi	Turn LEFT (West) onto Scott Mountain Rd for 4.4 mi
1:45 PM	107.4 mi	Turn LEFT (North) onto SR-3 for 0.5 mi
1:46 PM	107.9 mi	<b>6</b> At SR-3 & Gazelle Callahan Rd, Callahan, CA 96014, turn RIGHT (North-East) onto Gazelle Callahan Rd for 25.2 mi
2:29 PM	133.1 mi	<b>7</b> At Gazelle Callahan Rd & Old HWY-99 S, Grenada, CA 96038, road name changes to Old HWY-99 (S) [Old HWY-99] for 1.2 mi
2:31 PM	134.3 mi	Keep STRAIGHT onto Old HWY-99 for 6.2 mi
2:42 PM	140.5 mi	Bear RIGHT (South-East) onto N Old Stage Rd for 164 yds
2:43 PM	140.6 mi	Road name changes to Shasta Valley Rd for 3.2 mi
2:49 PM	143.8 mi	<b>8</b> At N Old Stage Rd & College Ave, Weed, CA 96094, road name changes to N Old Stage Rd for 2.0 mi
2:52 PM	145.8 mi	<b>9</b> At N Old Stage Rd & Sugar Pine Rd, Weed, CA 96094, turn LEFT (North-East) onto Sugar Pine Rd for 1.2 mi
2:54 PM	147.0 mi	<b>10</b> At S Weed Blvd & Vista Dr, Weed, CA 96094, stay on Sugar Pine Rd (East) for 0.3 mi
2:55 PM	147.4 mi	<b>11</b> Arrive Woodside Texaco Village [1976 Shastina Dr, Weed, CA 96094, Tel: (530) 938-3065]
3:10 PM	147.4 mi	Depart Woodside Texaco Village [1976 Shastina Dr, Weed, CA 96094, Tel: (530) 938-3065] on Sugar Pine Rd (North-East) for 153 yds

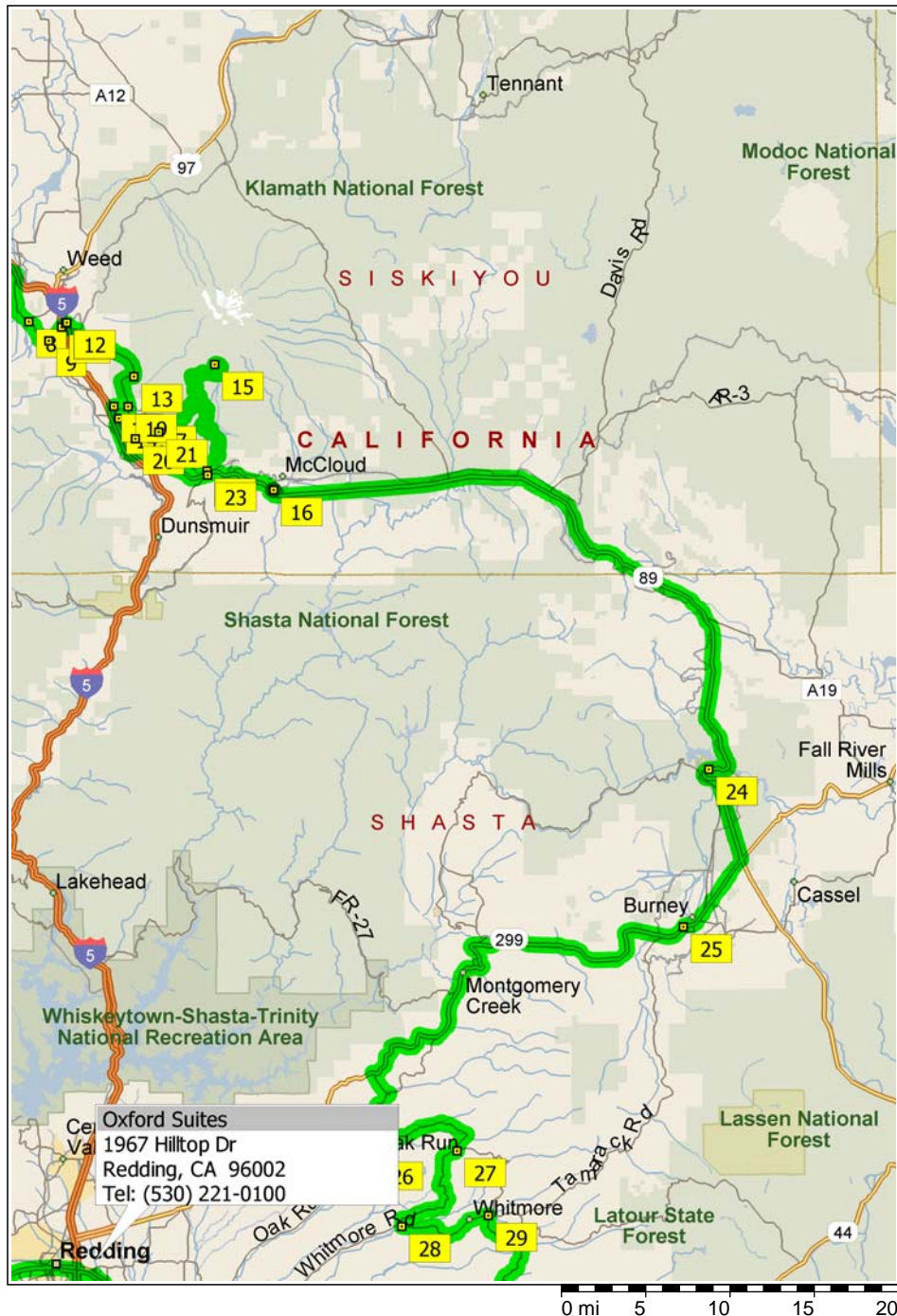


- 3:10 PM 147.5 mi **12** At Sugar Pine Rd & Black Butte Dr, Weed, CA 96094, turn RIGHT (East) onto Black Butte Dr for 0.4 mi
- 3:11 PM 147.9 mi Turn LEFT (East) onto Black Butte Lookout Dr for 5.4 mi
- 3:21 PM 153.2 mi **13** At Black Butte Lookout Dr & Everitt Memorial Hwy, Mount Shasta, CA 96067, bear RIGHT (South-West) onto Everitt Memorial Hwy for 3.0 mi
- 3:26 PM 156.2 mi Turn RIGHT (West) onto Rockfellow Dr for 0.4 mi
- 3:27 PM 156.6 mi Road name changes to E Ivy St for 0.3 mi
- 3:28 PM 156.8 mi **14** Arrive 724 N Mt Shasta Blvd, Mount Shasta, CA 96067
- 3:58 PM 156.8 mi Depart 724 N Mt Shasta Blvd, Mount Shasta, CA 96067 on (N) Mt Shasta Blvd [N Shasta Blvd] (South-East) for 0.4 mi
- 3:59 PM 157.3 mi Bear RIGHT (South) onto (S) Mt Shasta Blvd, then immediately turn LEFT (East) onto McCloud Ave for 0.7 mi
- 4:02 PM 158.0 mi Turn RIGHT (South) onto Local road(s) for 0.2 mi
- 4:02 PM 158.2 mi Bear LEFT (East) onto Local road(s) for 0.7 mi
- 4:03 PM 158.9 mi Bear RIGHT (South-East) onto Local road(s) for 0.4 mi
- 4:05 PM 159.3 mi Turn LEFT (East) onto FR-31 for 1.8 mi
- 4:09 PM 161.2 mi Turn LEFT (North) onto Local road(s) for 120 yds
- 4:09 PM 161.2 mi Turn RIGHT (North-East) onto Local road(s) for 2.1 mi
- 4:13 PM 163.3 mi Bear RIGHT (East) onto Local road(s) for 0.2 mi
- 4:13 PM 163.4 mi Turn LEFT (North-East) onto Local road(s) for 0.4 mi
- 4:14 PM 163.9 mi Turn LEFT (North) onto Local road(s) for 0.1 mi
- 4:14 PM 164.0 mi Bear LEFT (North) onto Local road(s) for 0.6 mi
- 4:15 PM 164.6 mi Bear RIGHT (North) onto Local road(s) for 1.1 mi
- 4:18 PM 165.6 mi Turn RIGHT (North) onto Everitt Memorial Hwy [CR-A10] for 3.3 mi
- 4:24 PM 169.0 mi **15** Arrive 1798 Everitt Memorial Hwy, Modoc/Shasta/Klamath For, CA 00035

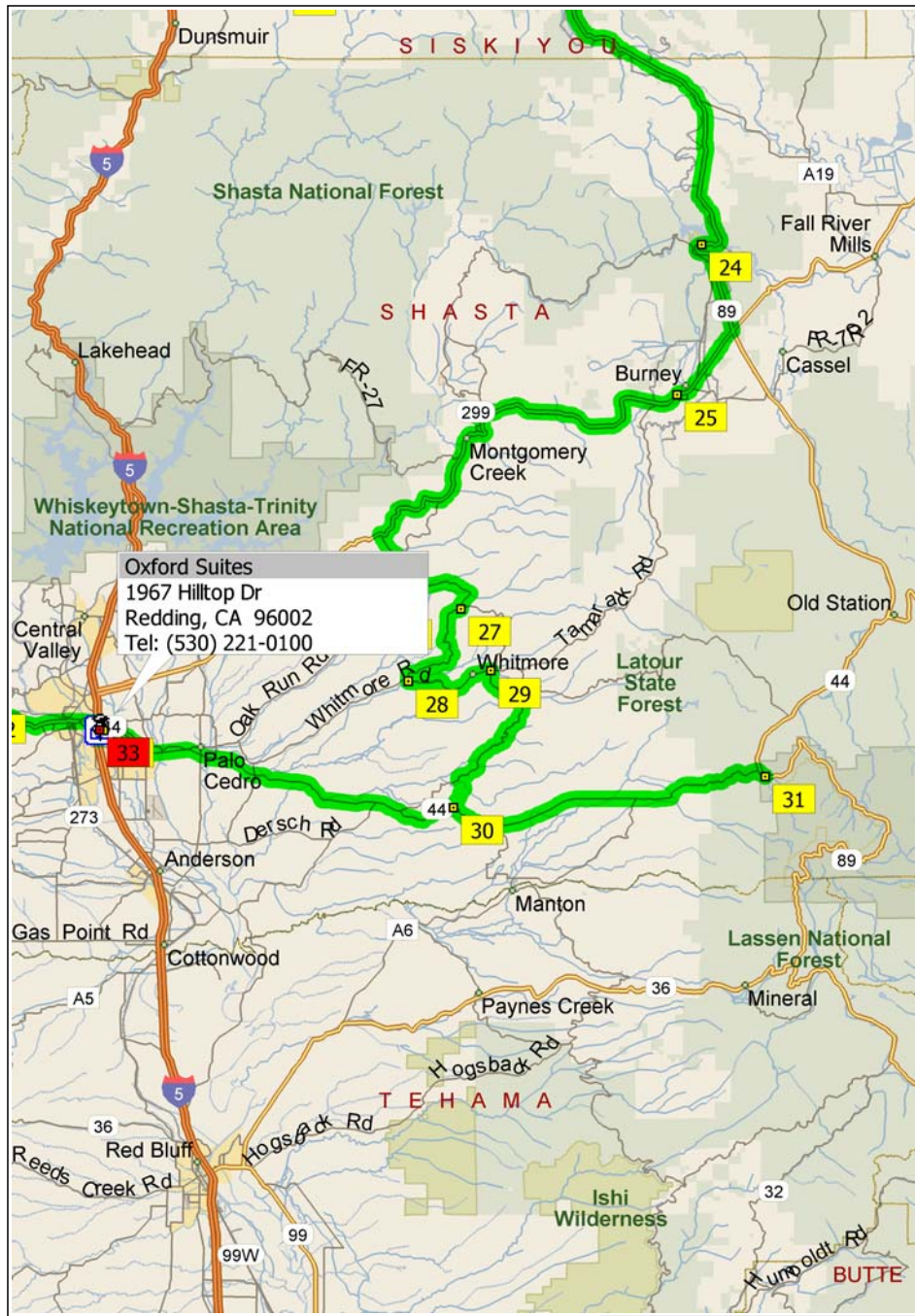


4:54 PM	169.0 mi	Depart 1798 Everitt Memorial Hwy, Modoc/Shasta/Klamath For, CA 00035 on Everitt Memorial Hwy [CR-A10] (North) for 3.3 mi
5:01 PM	172.3 mi	Turn LEFT (South-East) onto Local road(s) for 1.1 mi
5:03 PM	173.4 mi	Bear LEFT (South-East) onto Local road(s) for 0.6 mi
5:04 PM	173.9 mi	Bear RIGHT (South) onto Local road(s) for 0.1 mi
5:05 PM	174.1 mi	Turn RIGHT (West) onto Local road(s) for 0.4 mi
5:05 PM	174.5 mi	Turn LEFT (South) onto Local road(s) for 0.6 mi
5:07 PM	175.1 mi	Bear LEFT (South) onto Local road(s) for 1.5 mi
5:09 PM	176.6 mi	Bear LEFT (South) onto Local road(s) for 98 yds
5:10 PM	176.6 mi	Bear LEFT (East) onto FR-31 for 0.6 mi
5:12 PM	177.3 mi	Turn RIGHT (South-West) onto Local road(s) for 1.8 mi
5:15 PM	179.1 mi	Bear LEFT (South-East) onto Local road(s) for 0.7 mi
5:17 PM	179.8 mi	Keep STRAIGHT onto Ski Park Hwy for 0.9 mi
5:19 PM	180.7 mi	Turn LEFT (East) onto SR-89 [Mt Shasta Mt Lassen Hwy] for 3.5 mi
5:24 PM	184.3 mi	Turn LEFT (North) onto W Colombero Dr for 0.9 mi
5:26 PM	185.1 mi	<b>16</b> Arrive W Colombero Dr & Main St, McCloud, CA 96057
9:26 PM	185.1 mi	Depart W Colombero Dr & Main St, McCloud, CA 96057 on W Colombero Dr (West) for 0.9 mi
9:28 PM	186.0 mi	Turn RIGHT (West) onto SR-89 [Mt Shasta Mt Lassen Hwy] for 8.7 mi
9:38 PM	194.7 mi	Take Ramp (RIGHT) onto I-5 for 1.9 mi
9:40 PM	196.6 mi	At exit W Lake St, turn RIGHT onto Ramp for 0.2 mi
9:40 PM	196.8 mi	Turn RIGHT (North-East) onto (W) Alma St for 0.4 mi
9:42 PM	197.2 mi	Turn LEFT (North-West) onto N Mt Shasta Blvd [N Shasta Blvd] for 0.2 mi
9:42 PM	197.4 mi	<b>17</b> Arrive 724 N Mt Shasta Blvd, Mount Shasta, CA 96067
		End of day

**DAY 2**



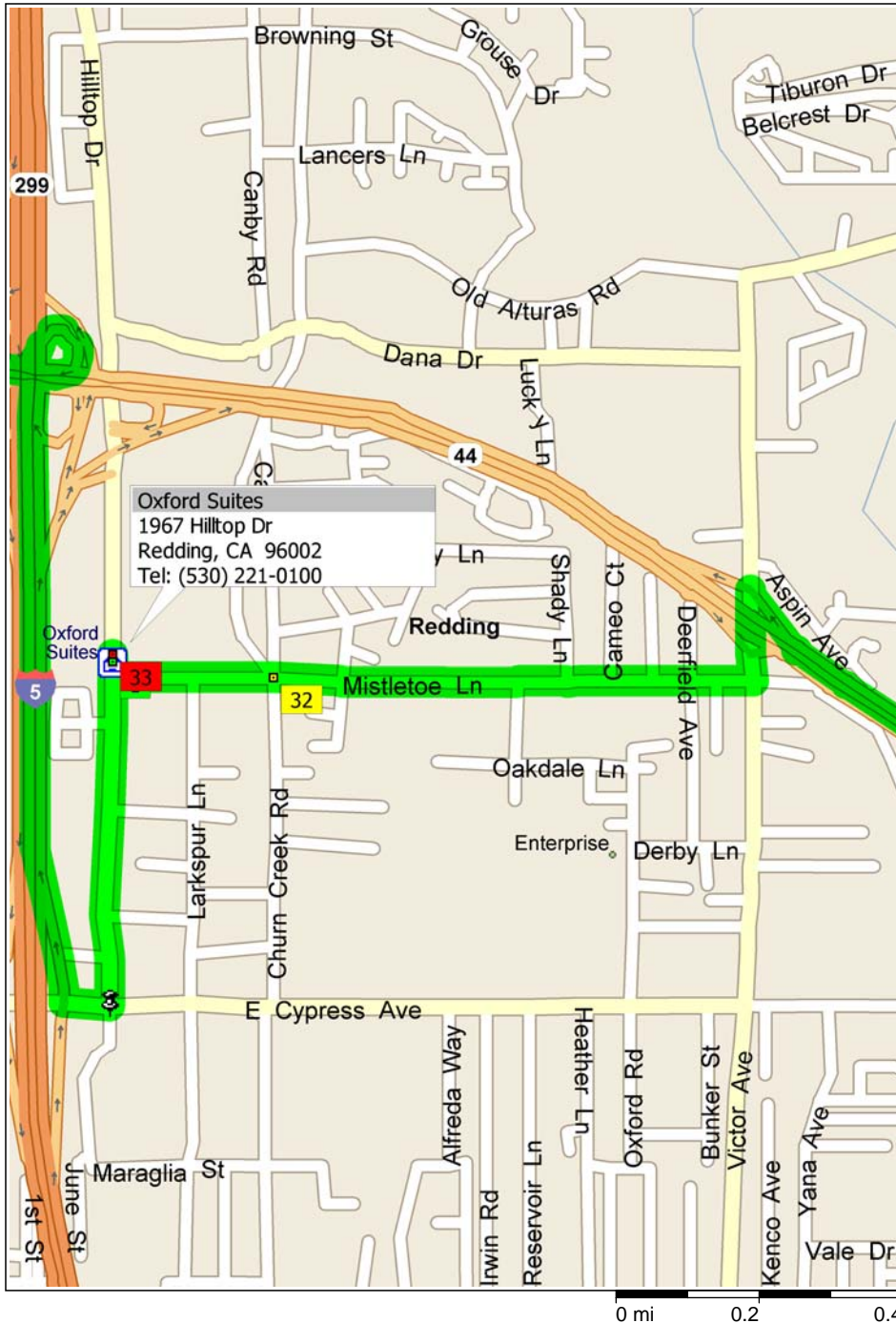
9:00 AM	197.4 mi	Depart 724 N Mt Shasta Blvd, Mount Shasta, CA 96067 on N Mt Shasta Blvd [N Shasta Blvd] (North-West) for 0.8 mi
9:01 AM	198.2 mi	<b>18</b> At N Mt Shasta Blvd & Ski Village Dr, Mount Shasta, CA 96067, turn RIGHT (East) onto Ski Village Dr for 0.8 mi
9:03 AM	199.0 mi	<b>19</b> At Ski Village Dr & Everitt Memorial Hwy, Mount Shasta, CA 96067, turn RIGHT (South) onto Everitt Memorial Hwy for 0.5 mi
9:04 AM	199.5 mi	Road name changes to (N) Washington Dr for 0.5 mi
9:05 AM	200.0 mi	Road name changes to (S) Washington Dr [S D St] for 0.5 mi
9:07 AM	200.5 mi	Turn LEFT (East) onto Old McCloud Rd for 0.6 mi
9:08 AM	201.1 mi	<b>20</b> At Old McCloud Rd & Chabot Dr, Mount Shasta, CA 96067, turn LEFT (East) onto Chabot Dr for 0.7 mi
9:10 AM	201.8 mi	Road name changes to FR-31 for 0.9 mi
9:12 AM	202.7 mi	<b>21</b> At FR-31, Mount Shasta, CA 96067, keep RIGHT onto Local road(s) for 1.4 mi
9:14 AM	204.2 mi	Bear RIGHT (East) onto Local road(s) for 1.7 mi
9:18 AM	205.9 mi	Bear LEFT (East) onto Local road(s) for 1.1 mi
9:20 AM	207.0 mi	Bear LEFT (East) onto Local road(s) for 0.5 mi
9:21 AM	207.5 mi	<b>22</b> At Ski Park Hwy, Mount Shasta, CA 96067, turn RIGHT (South) onto Ski Park Hwy for 0.3 mi
9:21 AM	207.8 mi	<b>23</b> At McCloud Dunsmuir Cutoff, Mount Shasta, CA 96067, turn LEFT (East) onto SR-89 [Mt Shasta Mt Lassen Hwy] for 20.5 mi
9:46 AM	228.3 mi	Turn LEFT (East) onto SR-89 for 24.2 mi
10:15 AM	252.5 mi	Turn RIGHT (North) onto Local road(s) for 32 yds
10:15 AM	252.5 mi	<b>24</b> Arrive McArthur-Burney Falls Memorial State Park
11:15 AM	252.5 mi	Depart McArthur-Burney Falls Memorial State Park on Local road(s) (South) for 32 yds
11:15 AM	252.5 mi	Turn RIGHT (West) onto SR-89 for 6.4 mi
11:23 AM	258.9 mi	Turn RIGHT (South-West) onto SR-299 for 5.5 mi



Oxford Suites  
1967 Hilltop Dr  
Redding, CA 96002  
Tel: (530) 221-0100

- 11:30 AM 264.4 mi **25** Arrive Tom and Gingers Drive In [36879 State Highway 299 E, Burney, CA 96013, Tel: (530) 335-2440]
- 12:30 PM 264.4 mi Depart Tom and Gingers Drive In [36879 State Highway 299 E, Burney, CA 96013, Tel: (530) 335-2440] on SR-299 [Main St] (South-West) for 27.8 mi
- 1:04 PM 292.2 mi Turn LEFT (South) onto Oak Run Rd for 131 yds
- 1:04 PM 292.2 mi Road name changes to Buzzard Roost Rd for 1.6 mi
- 1:07 PM 293.9 mi Turn RIGHT (South) onto Oak Run Rd for 4.9 mi
- 1:16 PM 298.8 mi Turn LEFT (East) onto Oak Run To Fern Rd for 1.0 mi
- 1:18 PM 299.8 mi Turn RIGHT (East) onto Local road(s) for 65 yds
- 1:18 PM 299.8 mi **26** At Oak Run, return West on Local road(s) for 65 yds
- 1:19 PM 299.9 mi Turn RIGHT (North) onto Oak Run To Fern Rd for 4.7 mi
- 1:27 PM 304.6 mi Bear RIGHT (South-East) onto Oak Run To Fern Rd [Ponderosa Way] for 1.7 mi
- 1:30 PM 306.3 mi Keep STRAIGHT onto Oak Run To Fern Rd for 1.2 mi
- 1:32 PM 307.5 mi **27** At Oak Run To Fern Rd & Fern Rd, Whitmore, CA 96096, turn RIGHT (West) onto Fern Rd for 7.7 mi
- 1:45 PM 315.2 mi **28** At Fern Rd & Whitmore Rd, Whitmore, CA 96096, turn LEFT (East) onto Whitmore Rd for 5.9 mi
- 1:55 PM 321.1 mi **29** At Whitmore Rd & Ponderosa Way, Whitmore, CA 96096, turn RIGHT (South) onto Ponderosa Way for 13.9 mi
- 2:19 PM 335.0 mi **30** At SR-44 & Albers Forest Dr, Shingletown, CA 96088, turn LEFT (East) onto SR-44 for 21.3 mi
- 2:56 PM 356.3 mi Bear LEFT (East) onto SR-89 [Lassen Peak Hwy] for 0.3 mi
- 2:57 PM 356.6 mi **31** Arrive Lassen Volcanic National Park, Old Station, CA 96071
- 3:57 PM 356.6 mi Depart Lassen Volcanic National Park, Old Station, CA 96071 on SR-89 [Lassen Peak Hwy] (North) for 0.3 mi
- 3:58 PM 356.9 mi Keep LEFT onto SR-44 for 42.0 mi
- 5:10 PM 398.9 mi Take Ramp (RIGHT) onto SR-44 for 2.4 mi

0 mi 5 10 15 20



- 5:12 PM 401.3 mi At exit Victor Ave, turn RIGHT onto Ramp for 0.1 mi
- 5:13 PM 401.4 mi Turn LEFT (South) onto Victor Ave for 0.1 mi
- 5:14 PM 401.6 mi Turn RIGHT (West) onto Mistletoe Ln for 0.7 mi
- 5:16 PM 402.3 mi 32 At Mistletoe Ln & Canby Rd, Redding, CA 96002, stay on Mistletoe Ln (West) for 0.3 mi
- 5:17 PM 402.6 mi Turn RIGHT (North) onto Hilltop Dr for 65 yds
- 5:17 PM 402.6 mi 33 Arrive Logans Roadhouse [1955 Hilltop Dr, Redding, CA 96002, Tel: (530) 221-0113]