
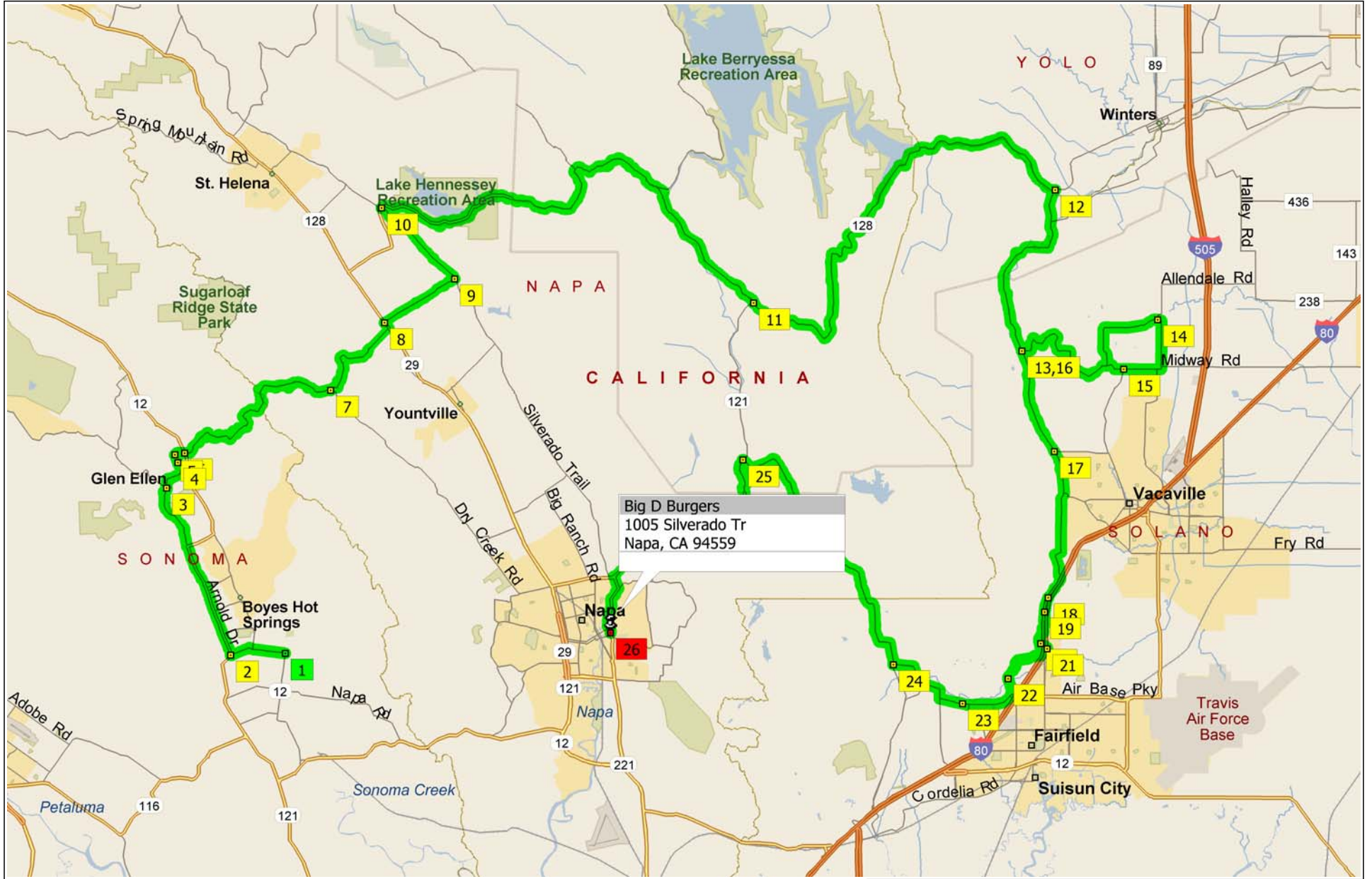


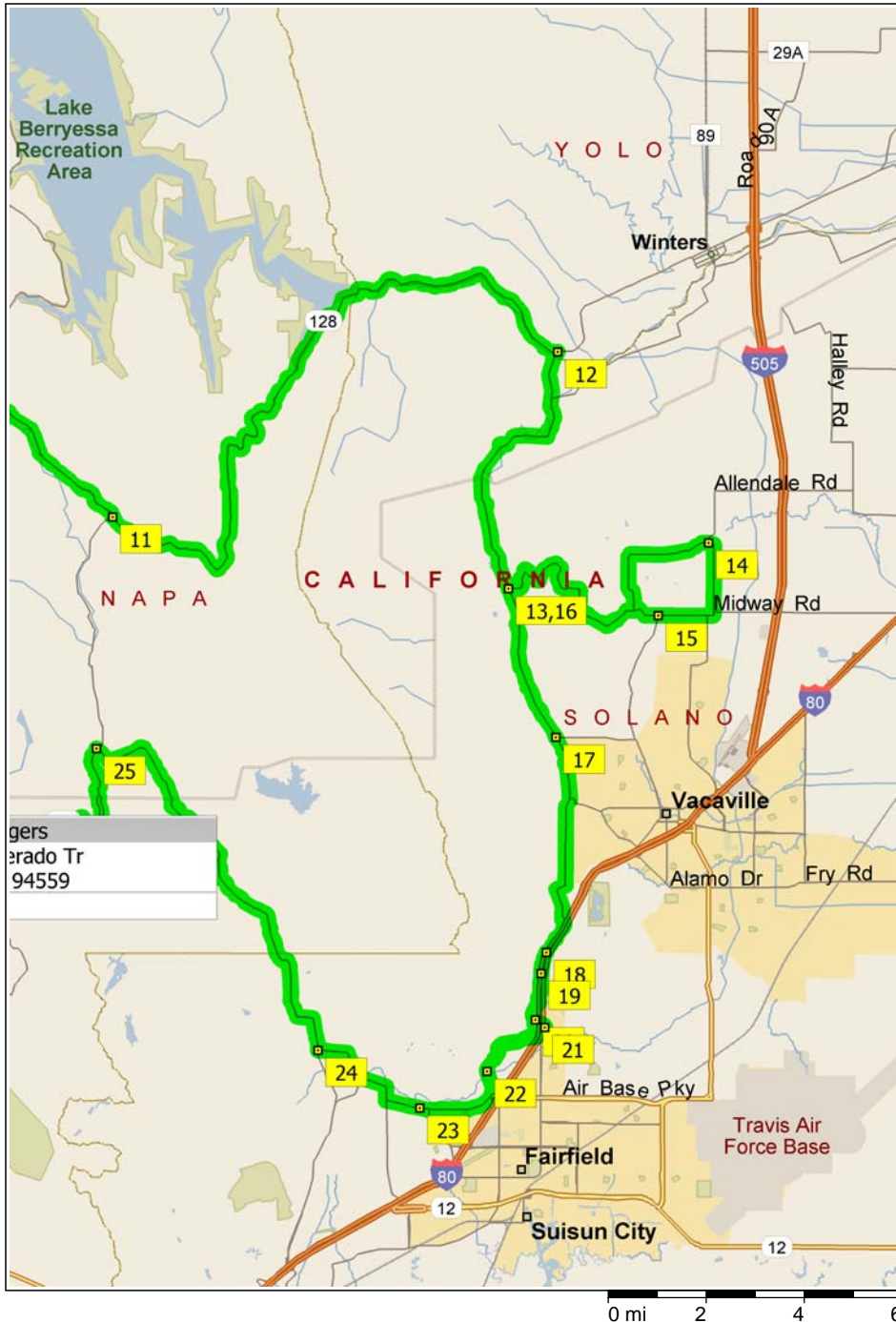
Solano County Loop

113.1 miles; 4 hours

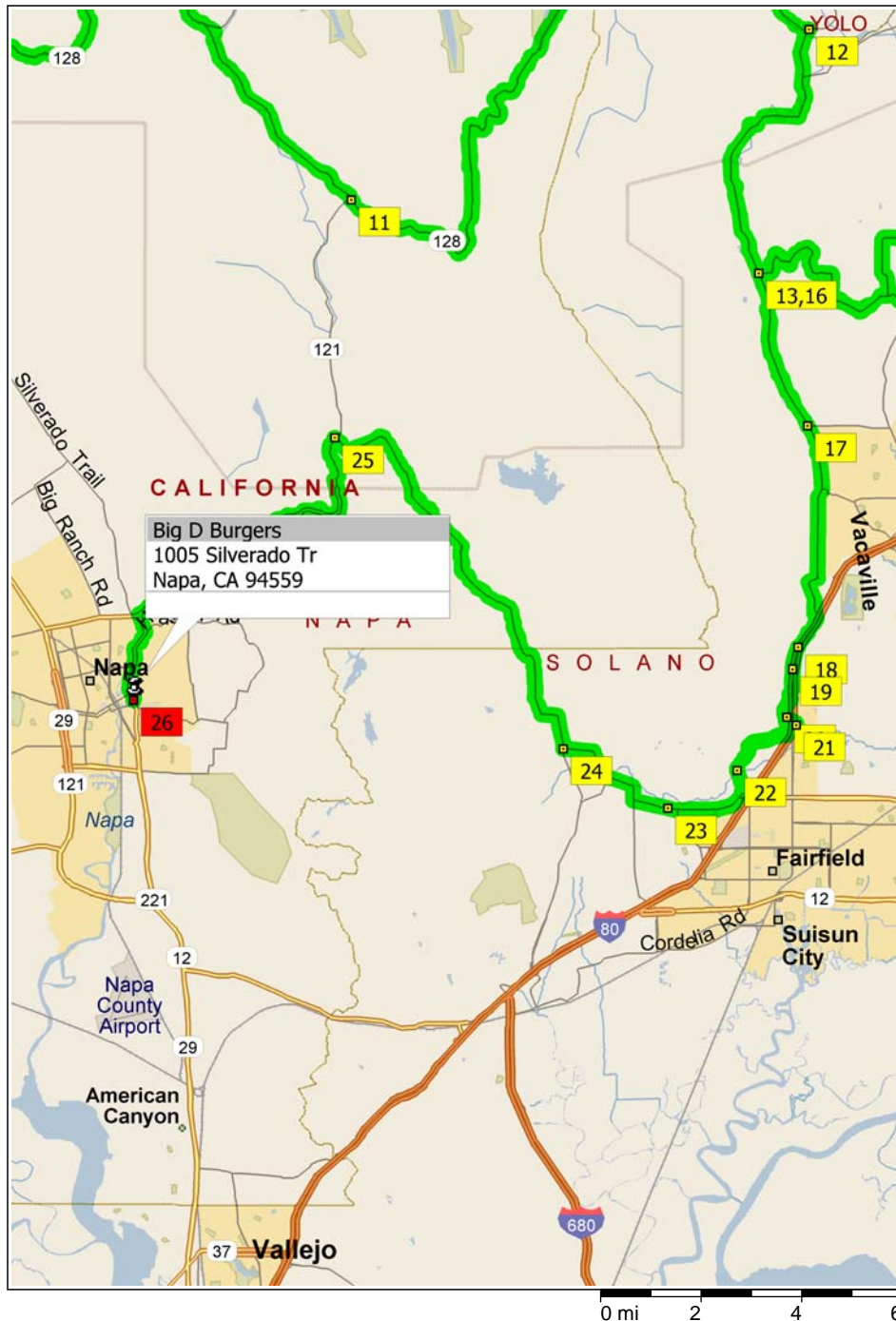




9:30 AM	0.0 mi	1 Depart W Napa St & Broadway, Sonoma, CA 95476 on SR-12 [W Napa St] (West) for 1.0 mi
9:32 AM	1.0 mi	Bear RIGHT (West) onto W Napa St for 32 yds
9:32 AM	1.0 mi	Road name changes to Riverside Dr for 153 yds
9:33 AM	1.1 mi	Turn LEFT (West) onto Petaluma Ave for 0.6 mi
9:34 AM	1.7 mi	2 At Petaluma Ave & Arnold Dr, Sonoma, CA 95476, turn RIGHT (North) onto Arnold Dr for 5.6 mi
9:42 AM	7.4 mi	3 At Warm Springs Rd & Arnold Dr, Glen Ellen, CA 95442, stay on Arnold Dr (North) for 0.8 mi
9:44 AM	8.2 mi	Turn LEFT (North) onto Dunbar Rd for 0.3 mi
9:44 AM	8.4 mi	4 At 12791 Dunbar Rd, Glen Ellen, CA 95442, stay on Dunbar Rd (North) for 0.3 mi
9:45 AM	8.7 mi	5 At Dunbar Rd & W Trinity Rd, Glen Ellen, CA 95442, turn RIGHT (North-East) onto (W) Trinity Rd for 0.3 mi
9:45 AM	9.0 mi	6 At SR-12 & W Trinity Rd, Glen Ellen, CA 95442, stay on Trinity Rd (East) for 3.0 mi
9:51 AM	12.0 mi	Turn LEFT to stay on Trinity Rd for 1.6 mi
9:54 AM	13.7 mi	Road name changes to Dry Creek Rd for 2.8 mi
9:59 AM	16.5 mi	7 At Dry Creek Rd & Oakville Grade Rd, Napa, CA 94558, bear LEFT (North-East) onto Oakville Grade Rd for 3.2 mi
10:05 AM	19.7 mi	Turn LEFT (North-West) onto SR-29 [St Helena Hwy] for 0.2 mi
10:05 AM	19.9 mi	8 At SR-29 & Oakville Cross Rd, Napa, CA 94558, turn RIGHT (North-East) onto Oakville Cross Rd for 2.5 mi
10:09 AM	22.4 mi	9 At Oakville Cross Rd & Silverado Tr, Napa, CA 94558, turn LEFT (North) onto Silverado Trail (S) for 3.1 mi
10:15 AM	25.5 mi	10 At Silverado Tr S & Sage Canyon Rd, St Helena, CA 94574, turn RIGHT (North) onto SR-128 [Sage Canyon Rd] for 8.2 mi
10:27 AM	33.7 mi	Turn RIGHT (East) onto SR-128 [SR-128 Rd] for 3.1 mi
10:32 AM	36.8 mi	Bear RIGHT (South-East) onto SR-128 for 4.9 mi
10:40 AM	41.7 mi	11 Arrive SR-128 & SR-121, Napa, CA 94558



10:55 AM	41.7 mi	Depart SR-128 & SR-121, Napa, CA 94558 on SR-128 (East) for 10.3 mi
11:13 AM	51.9 mi	Turn RIGHT to stay on SR-128 for 5.1 mi
11:22 AM	57.1 mi	12 At SR-128 & Pleasants Valley Rd, Winters, CA 95694, turn RIGHT (South) onto Pleasants Valley Rd for 1.2 mi
11:24 AM	58.3 mi	Road name changes to Putah Creek Rd for 10 yds
11:25 AM	58.3 mi	Road name changes to Pleasants Valley Rd for 4.9 mi
11:33 AM	63.2 mi	13 At Pleasants Valley Rd & Cantelow Rd, Vacaville, CA 95688, turn LEFT (East) onto Cantelow Rd for 4.6 mi
11:42 AM	67.9 mi	Turn LEFT (North) onto English Hills Rd for 1.2 mi
11:44 AM	69.1 mi	Bear RIGHT (East) onto Peaceful Glen Rd for 1.7 mi
11:47 AM	70.7 mi	14 At Peaceful Glen Rd & Timm Rd, Vacaville, CA 95688, stay on Peaceful Glen Rd (East) for 0.1 mi
11:48 AM	70.9 mi	Road name changes to Timm Rd for 1.5 mi
11:51 AM	72.3 mi	Road name changes to Cantelow Rd for 1.1 mi
11:53 AM	73.5 mi	15 At Cantelow Rd & Gibson Canyon Rd, Vacaville, CA 95688, stay on Cantelow Rd (West) for 3.5 mi
11:59 AM	76.9 mi	Turn LEFT to stay on Cantelow Rd for 1.7 mi
12:02 PM	78.7 mi	16 At Pleasants Valley Rd & Cantelow Rd, Vacaville, CA 95688, turn LEFT (South) onto Pleasants Valley Rd for 3.3 mi
12:07 PM	82.0 mi	17 At Pleasants Valley Rd & Vaca Valley Rd, Vacaville, CA 95688, stay on Pleasants Valley Rd (South) for 3.1 mi
12:14 PM	85.1 mi	Turn RIGHT (West) onto Cherry Glen Rd for 0.8 mi
12:16 PM	86.0 mi	Turn RIGHT (South-West) onto Lyon Rd for 0.8 mi
12:18 PM	86.8 mi	18 At Lyon Rd & Blue Mountain Dr, Fairfield, CA 94533, stay on Lyon Rd (South) for 0.5 mi
12:19 PM	87.3 mi	19 At Lyon Rd & Soda Springs Rd, Fairfield, CA 94533, stay on Lyon Rd (South) for 1.0 mi
12:21 PM	88.3 mi	Keep STRAIGHT onto Local road(s) for 10 yds
12:21 PM	88.3 mi	Turn LEFT (North) onto Local road(s) for 10 yds



- 12:21 PM 88.3 mi **20** At N Texas St & Lyon Rd, Fairfield, CA 94533, stay on Local road(s) (West) for 10 yds
- 12:21 PM 88.3 mi Turn LEFT (South-East) onto Local road(s) for 10 yds
- 12:22 PM 88.3 mi Bear LEFT (East) onto N Texas St for 0.2 mi
- 12:23 PM 88.6 mi Turn LEFT (East) onto Local road(s) for 10 yds
- 12:23 PM 88.6 mi **21** Arrive 3650 Nelson Rd, Fairfield, CA 94533
- 12:38 PM 88.6 mi Depart 3650 Nelson Rd, Fairfield, CA 94533 on N Texas St (North) for 0.3 mi
- 12:39 PM 88.8 mi Bear LEFT (West) onto Local road(s) for 10 yds
- 12:39 PM 88.8 mi Bear LEFT (South) onto Hilborn Rd for 1.8 mi
- 12:43 PM 90.6 mi **22** At Hilborn Rd & Penn Creek Dr, Fairfield, CA 94533, stay on Hilborn Rd (South) for 0.5 mi
- 12:44 PM 91.1 mi Turn RIGHT (West) onto Waterman Blvd for 1.6 mi
- 12:47 PM 92.7 mi **23** At Waterman Blvd & Mankas Corner Rd, Fairfield, CA 94533, bear LEFT (West) onto Mankas Corner Rd for 2.8 mi
- 12:52 PM 95.4 mi **24** At Mankas Corner Rd & Suisun Valley Rd, Suisun City, CA 94585, turn RIGHT (North) onto Suisun Valley Rd for 0.7 mi
- 12:53 PM 96.1 mi Turn LEFT to stay on Suisun Valley Rd for 1.8 mi
- 12:57 PM 97.9 mi Road name changes to Wooden Valley Rd for 6.6 mi
- 1:08 PM 104.6 mi **25** Arrive Wooden Valley Rd & SR-121, Napa, CA 94558
- 1:18 PM 104.6 mi Depart Wooden Valley Rd & SR-121, Napa, CA 94558 on SR-121 [Monticello Rd] (South-West) for 6.7 mi
- 1:27 PM 111.3 mi Turn LEFT (South) onto SR-121 [Silverado Trail] for 1.8 mi
- 1:30 PM 113.1 mi **26** Arrive Big D Burgers [1005 Silverado Tr, Napa, CA 94559]