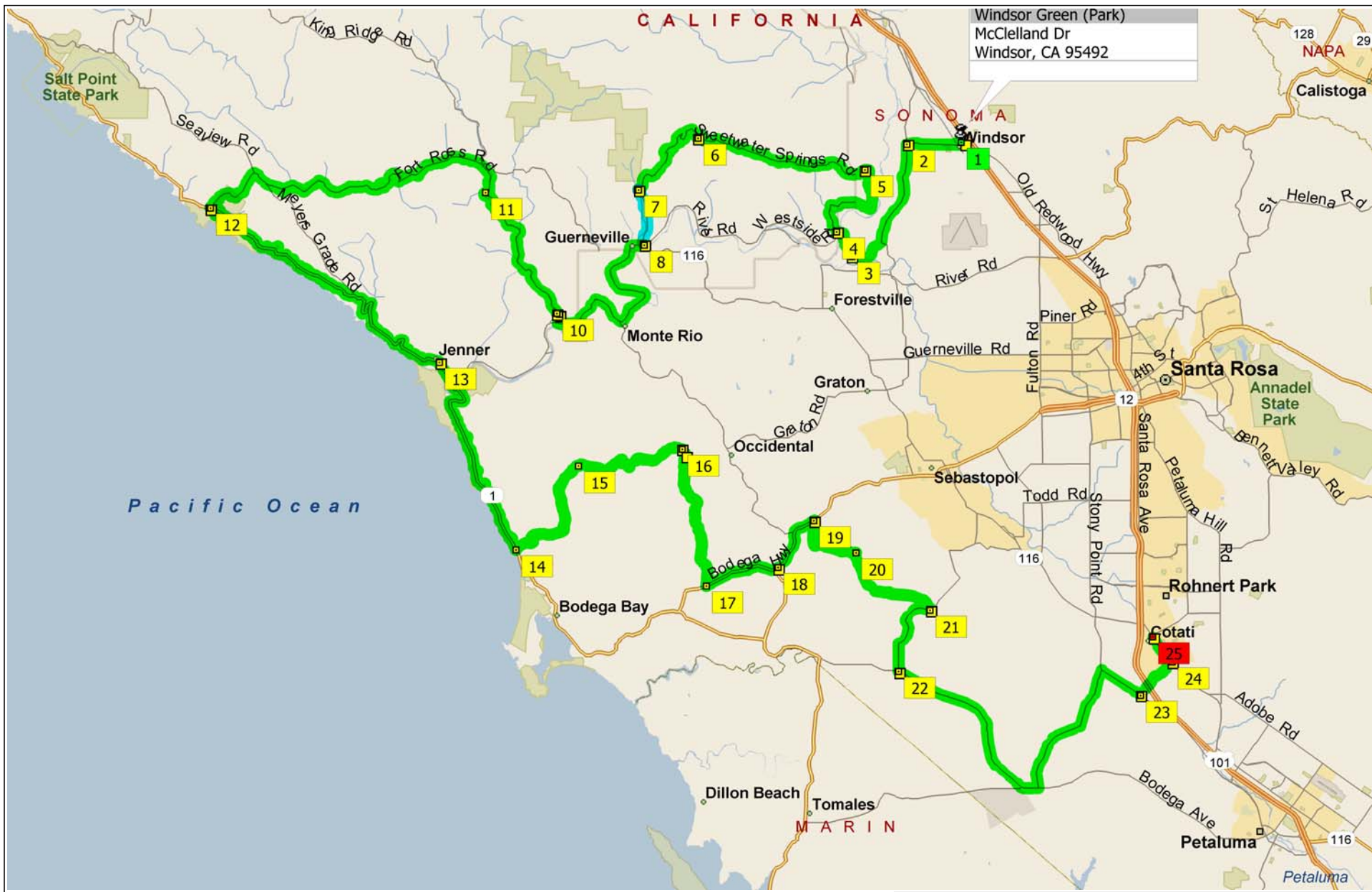
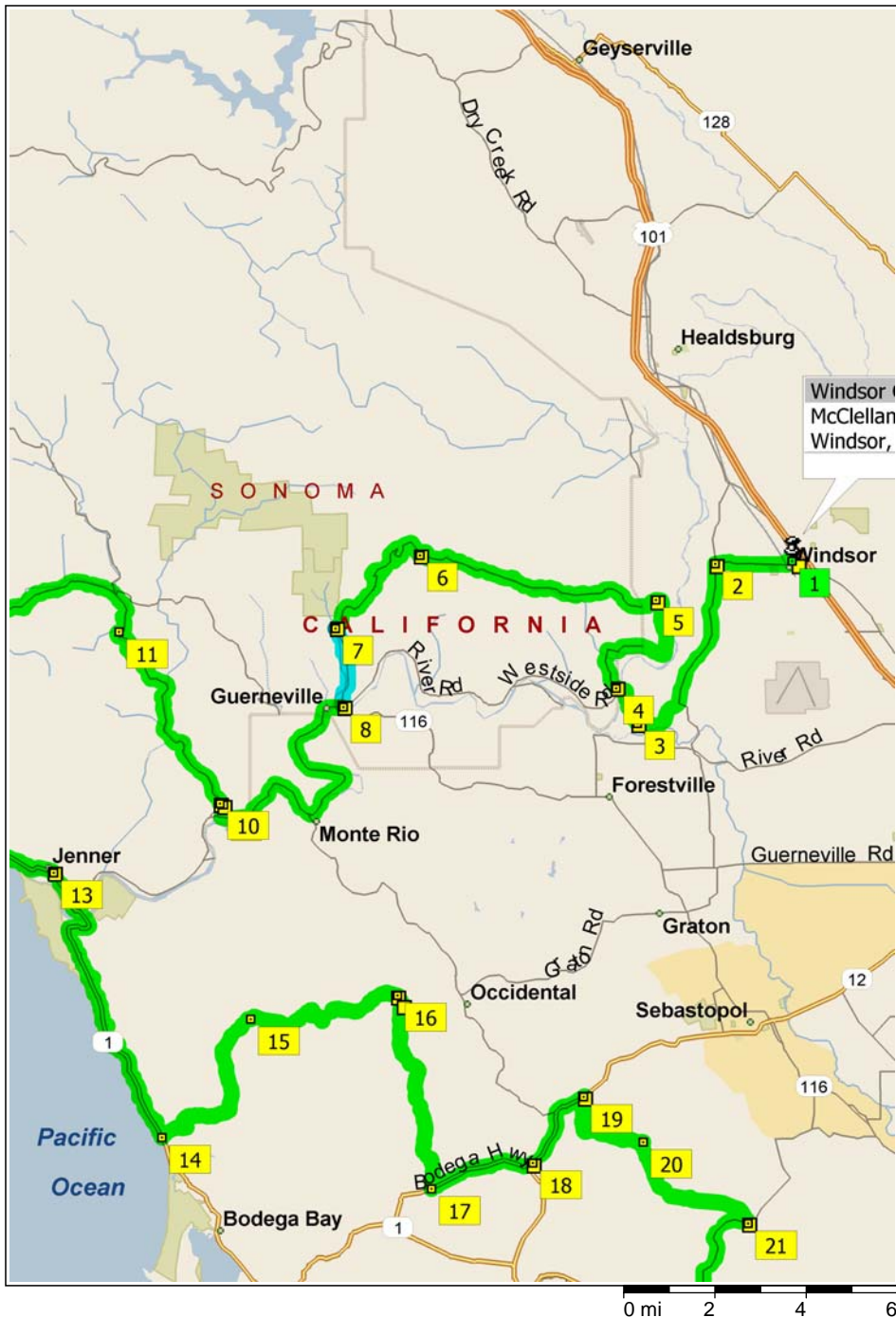


Windsor-Cotati

107.5 miles; 4 hours, 12 minutes



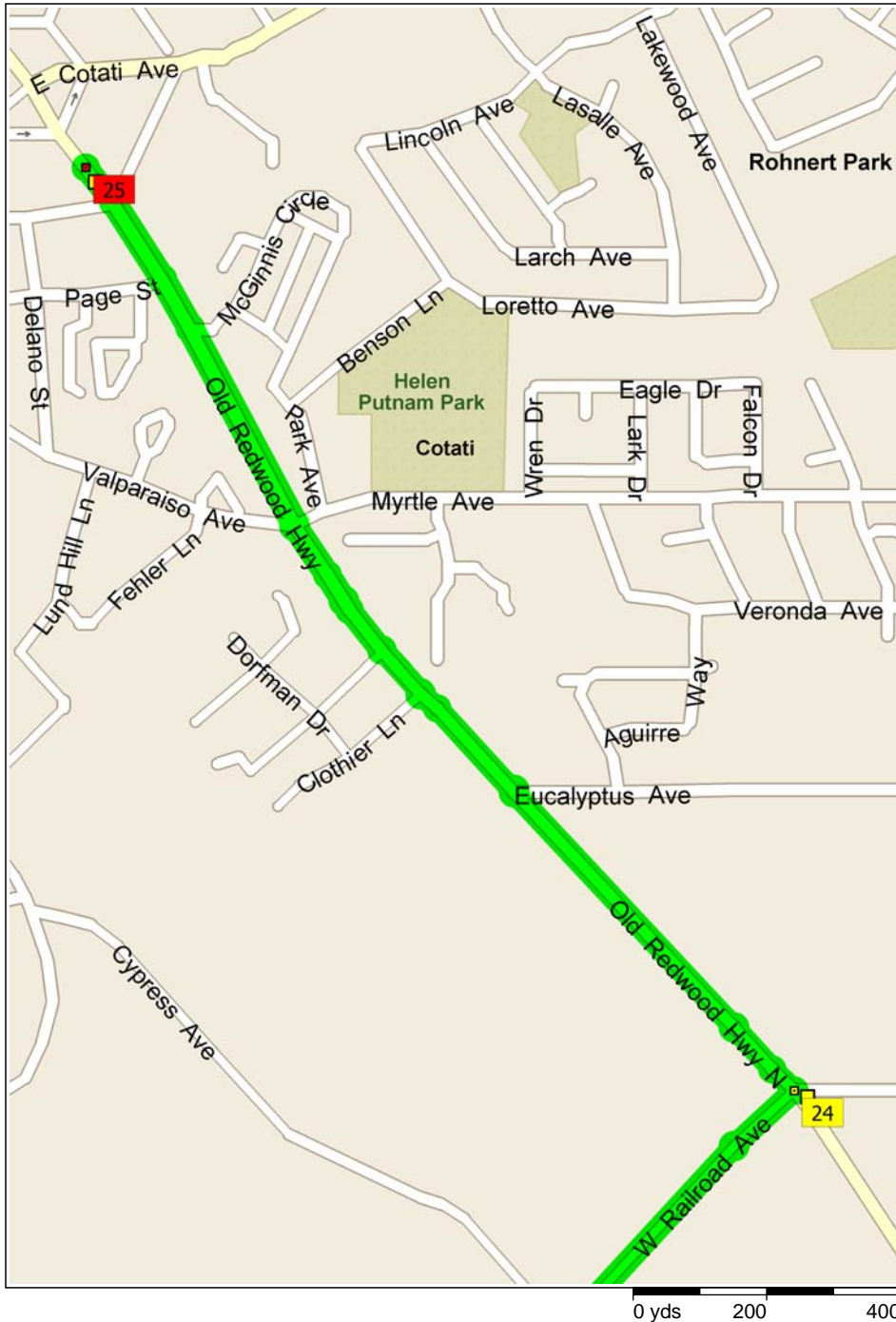
Windsor Green (Park)
McClelland Dr
Windsor, CA 95492



9:30 AM	0.0 mi	1 Depart Windsor Green (Park) [McClelland Dr, Windsor, CA 95492] on McClelland Dr (West) for 0.1 mi
9:30 AM	0.1 mi	Turn LEFT (South) onto Windsor Rd for 131 yds
9:31 AM	0.2 mi	Turn RIGHT (West) onto Windsor River Rd for 1.6 mi
9:34 AM	1.8 mi	2 At EASTSIDE Rd & Windsor River Rd, turn LEFT (South) onto Eastside Rd for 4.5 mi
9:44 AM	6.3 mi	3 At WOHLER RD & Eastside Rd, turn RIGHT (North) onto Wohler Rd for 0.9 mi
9:48 AM	7.1 mi	Road name changes to Westside Rd for 0.1 mi
9:49 AM	7.2 mi	Road name changes to Wohler Rd for 142 yds
9:50 AM	7.3 mi	4 At WESTSIDE RD & Wohler Rd, turn RIGHT (North) onto Westside Rd for 3.6 mi
10:00 AM	10.9 mi	5 At SWEETWATER SPRINGS Rd & Westside Rd, turn LEFT (South) onto Sweetwater Springs Rd for 6.1 mi
10:11 AM	17.0 mi	6 At SWEETWATER Springs Rd-force route on software, stay on Sweetwater Springs Rd (West) for 4.2 mi
10:19 AM	21.2 mi	Road name changes to Armstrong Woods Rd for 142 yds
10:19 AM	21.3 mi	7 At ARMSTRONG WOODS RD & Sweetwater Springs Rd, stay on Armstrong Woods Rd (South) for 1.9 mi
10:22 AM	23.2 mi	8 At MAIN St, Guerneville & Armstrong Woods Rd, turn RIGHT (West) onto SR-116 [Main St] for 0.8 mi
10:24 AM	24.0 mi	Keep STRAIGHT onto SR-116 for 5.5 mi
10:33 AM	29.5 mi	Keep STRAIGHT onto SR-116 [HWY-116] for 0.5 mi
10:35 AM	30.0 mi	Turn RIGHT (North) onto Austin Creek Rd for 0.3 mi
10:36 AM	30.3 mi	9 At 1143 Austin Creek Rd, Cazadero, CA 95421, turn LEFT (West) onto Local road(s) for 153 yds
10:36 AM	30.4 mi	10 At CAZADERO Hwy & Old Duncans Grade Rd, turn RIGHT (North) onto Cazadero Hwy for 5.2 mi
10:45 AM	35.6 mi	11 Arrive 5400 Cazadero Hwy, Cazadero, CA 95421
11:00 AM	35.6 mi	Depart 5400 Cazadero Hwy, Cazadero, CA 95421 on Cazadero Hwy (East) for 1.0 mi



11:02 AM	36.6 mi	Keep LEFT onto Fort Ross Rd for 8.8 mi
11:17 AM	45.4 mi	Turn RIGHT to stay on Fort Ross Rd for 0.5 mi
11:18 AM	46.0 mi	Turn LEFT to stay on Fort Ross Rd for 2.2 mi
11:22 AM	48.2 mi	12 At HIGHWAY 1 & Fort Ross Rd, turn LEFT (East) onto SR-1 [Coast Hwy] for 11.5 mi
11:36 AM	59.7 mi	13 At HIGHWAY 1, Jenner - pit stop-Seagull Gifts and Deli, stay on SR-1 [Coast Hwy] (South) for 7.6 mi
11:45 AM	67.3 mi	14 At SR-1 & Coleman Valley Rd, Bodega Bay, CA 94923, turn LEFT (East) onto Coleman Valley Rd for 4.3 mi
12:02 PM	71.6 mi	15 At Wright Hill Rd & Coleman Valley Rd, Duncans Mills, CA 95430, stay on Coleman Valley Rd (East) for 4.0 mi
12:18 PM	75.5 mi	16 At JOY Rd & Coleman Valley Rd, turn RIGHT (South) onto Joy Rd for 4.7 mi
12:37 PM	80.2 mi	17 At Joy Rd & Bodega Hwy, Occidental, CA 95465, turn LEFT (East) onto Bodega Hwy for 2.4 mi
12:40 PM	82.7 mi	18 At BODEGA Hwy & Valley Ford Freestone Rd, stay on Bodega Hwy (North-East) for 2.0 mi
12:42 PM	84.7 mi	19 At BARNETT VALLEY RD & Bodega Hwy, stay on Bodega Hwy (North-East) for 54 yds
12:43 PM	84.7 mi	Turn RIGHT (South) onto Barnett Valley Rd for 2.2 mi
12:51 PM	86.9 mi	20 At Barnett Valley Rd & Burnside Rd, Sebastopol, CA 95472, return West on Barnett Valley Rd for 54 yds
12:52 PM	86.9 mi	Turn LEFT (South) onto Burnside Rd for 3.4 mi
1:05 PM	90.3 mi	21 At BLOOMFIELD RD & Burnside Rd, turn RIGHT (West) onto Bloomfield Rd for 2.7 mi
1:10 PM	92.9 mi	22 At VALLEY FORD RD & Bloomfield Rd, turn LEFT (East) onto Valley Ford Rd for 5.7 mi
1:20 PM	98.7 mi	Road name changes to Bodega Ave for 0.5 mi
1:22 PM	99.1 mi	Turn LEFT (North) onto Pepper Rd for 2.6 mi
1:27 PM	101.7 mi	Bear LEFT (North) onto Mecham Rd for 1.9 mi
1:30 PM	103.6 mi	Turn RIGHT (East) onto Stony Point Rd for 1.4 mi
1:33 PM	105.1 mi	23 At W. RAILROAD Ave & Stony Point Rd, turn LEFT (North-East) onto W Railroad Ave for 1.5 mi



- 1:39 PM 106.5 mi 24 At OLD REDWOOD HWY N & W. Railroad Ave, turn LEFT (North-West) onto Old Redwood Hwy (N) for 1.0 mi
- 1:42 PM 107.5 mi 25 Arrive 8230 Old Redwood Hwy, Cotati, CA 94931